



Hornsea Project Four

Works Plan Onshore

Deadline 5, Date: 20 June 2022

Document reference: D1.4.2

Revision: 2

Prepared William Gillman, Orsted, June 2022
Checked Hannah Towner-Roethe, Orsted, June 2022
Accepted Julian Carolan, Orsted, June 2022
Approved Keith Lynch, Orsted, June 2022

D1.4.2
Ver. B

Revision Summary

<i>Rev</i>	<i>Date</i>	<i>Prepared by</i>	<i>Checked by</i>	<i>Approved by</i>
01	June 2021	David Brooks, June 2021	Hannah Towner Roethe, June 2021	Jamie Baldwin, June 2021
02	June 2022	William Gillman, June 2022	Hannah Towner Roethe, June 2021	Keith Lynch, June 2022

Revision Change Log

<i>Rev</i>	<i>Page</i>	<i>Section</i>	<i>Description</i>
01	N/A	N/A	Submitted at application
02	4	Sheet 1	Submitted at Deadline 5

Hornsea Project Four Offshore Wind Farm

Onshore Works Plans

Index Sheet

APPP Regulations Reference : 5(2)(j) Application Document Number : DL4.2

- Sheet Boundary
- Order Limits



Sources:
 Service Layer Credits. Contains OS data © Crown Copyright and database right 2020.
 © Crown copyright and database rights (2020) Ordnance Survey 0100031673. All rights reserved.



Coordinate system: British National Grid
 Vertical reference: ODN
 Scale @ A1: 1:55,000
 0 625 1,250 2,500 Meters
 0 625 1,250 2,500 Yards













REV	REVISION	DATE
A	Issue for PER	08/07/2023
B	Updated following PER completion, for 500	09/07/2023
C	Updated various onshore project elements, following consultation	14/08/2023

Onshore Works Plans - Index Sheet
 Document no: HOW040238
 Created by: XDAOO
 Checked by: HATOW
 Accepted by: KELLY
 Approved by: JAMIB

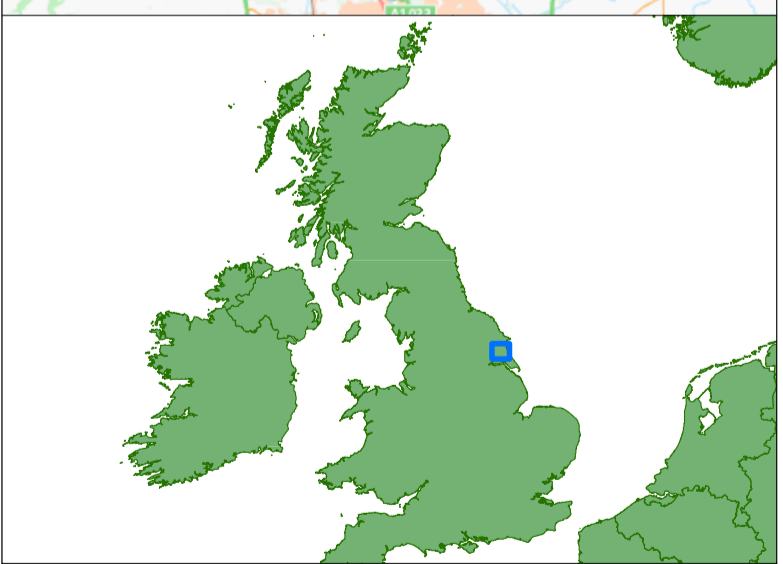
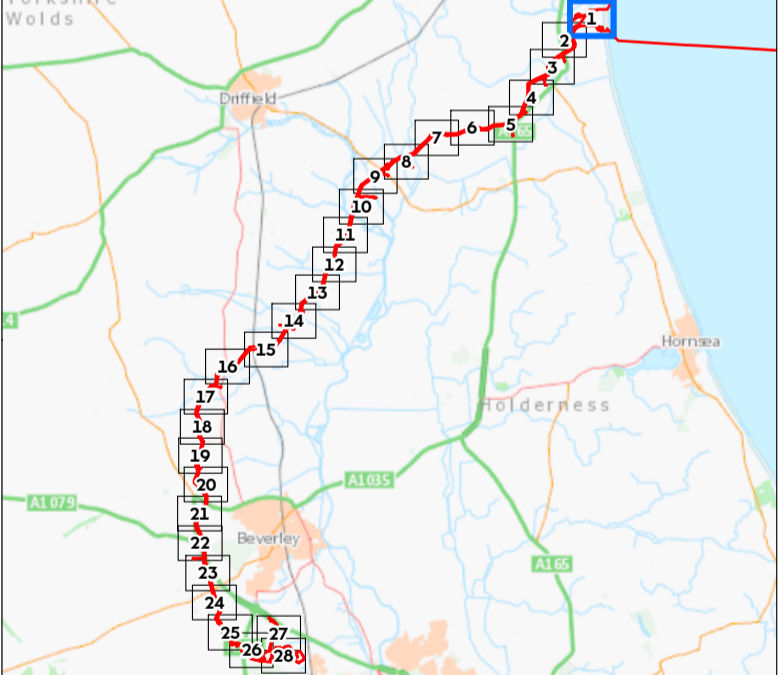
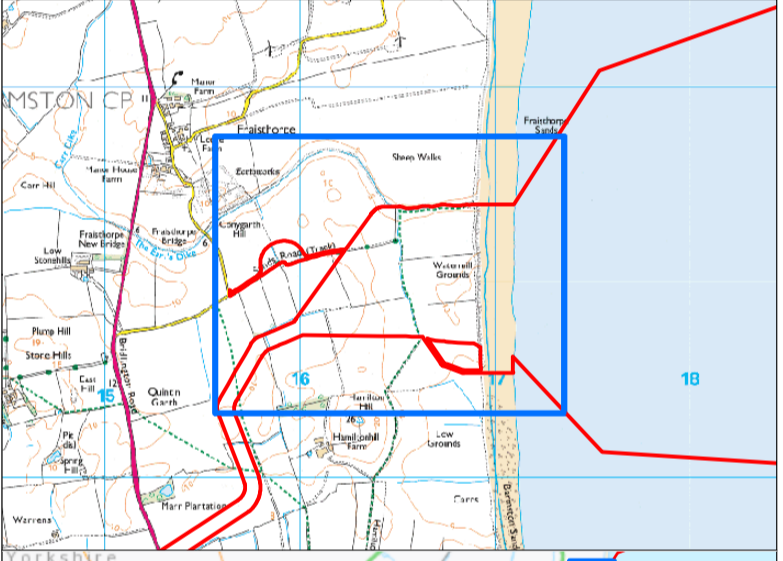


Hornsea Project Four Offshore Wind Farm Onshore Works Plans Sheet 1 of 28

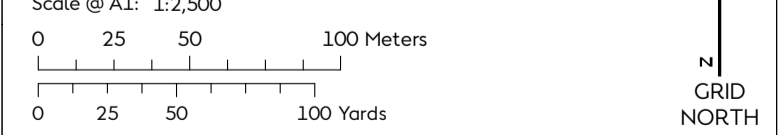
APFP Regulations Reference : 5(2)(i) Application Document Number : D1.4.2

-  Sheet Boundary
-  Order Limits
-  Work No. 9a; Temporary Access Tracks
-  Work No. 9a; Temporary Access Tracks
Work No. 6; Onshore Connection Works
-  Work No. 9a; Temporary Access Tracks
Work No. 9d; Temporary Construction Ramp
-  Work No. 6; Onshore Connection Works
-  Work No. 9a; Temporary Access Tracks
Work No. 9c; Temporary Logistics Compounds
-  Work No. 6; Onshore Connection Works
-  Work No. 6b; Offshore Cable Works
-  Work No. 5
-  Mean High Water Springs Approximation
-  Mean Low Water Springs Approximation

Sources:
Service Layer Credits: Contains OS data © Crown Copyright and database right 2020.
© Crown copyright and database rights (2021) Ordnance Survey 0100031673. All rights reserved.


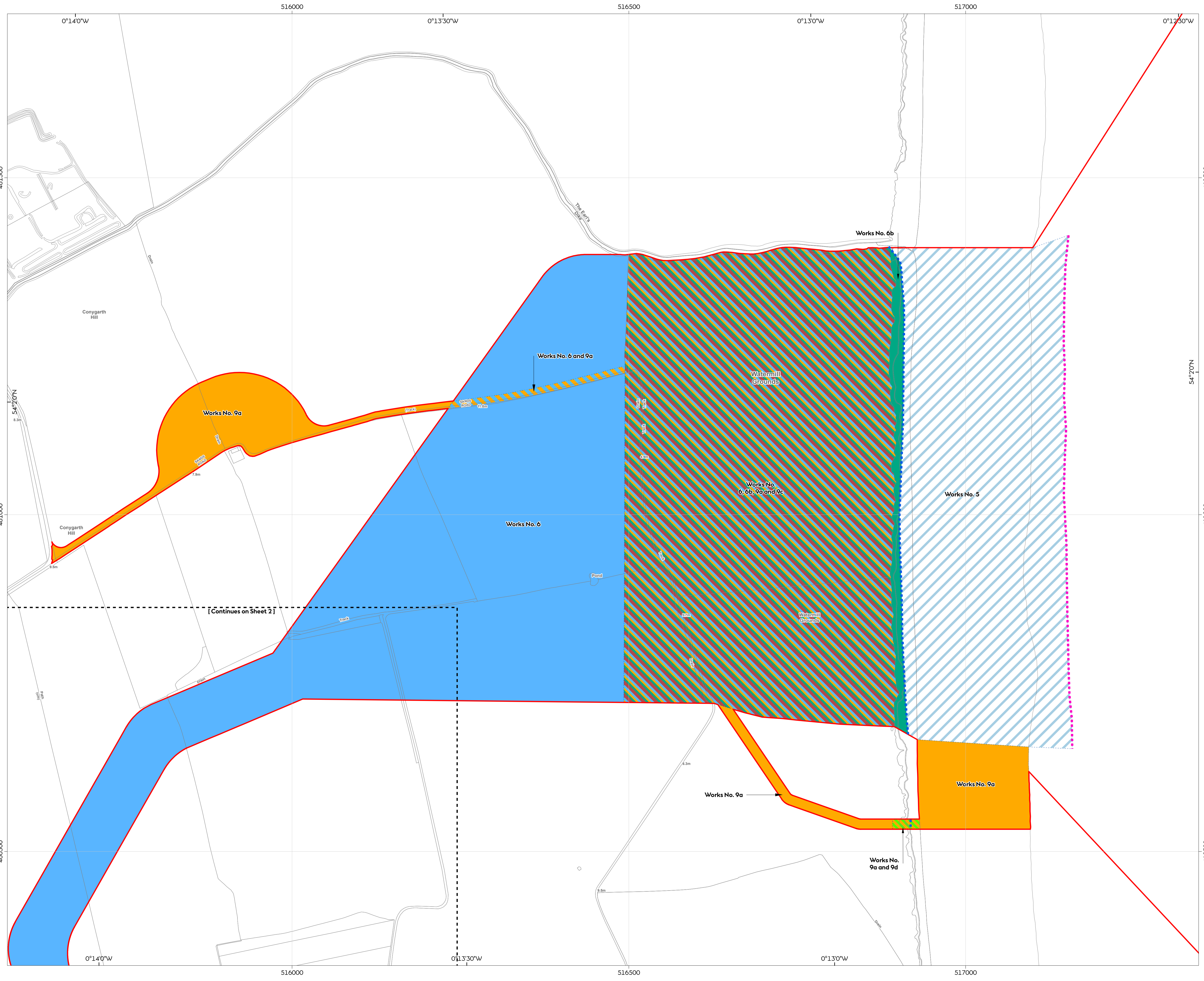


Coordinate system: British National Grid
Vertical reference: ODN
Scale @ A1: 1:2,500



REV	REMARKS	DATE
1	Issue for RFP	04/01/2023
A	Updated following PER consultation, for DCO	02/02/2023
B	Updated onshore connection layout elements, following consultation	04/02/2023
C	Updated onshore cable route	13/02/2023

Onshore Works Plans
Document no: HOW040238
Created by: WILGI
Checked by: HATOW
Accepted by: KIELY
Approved by: JAMILB

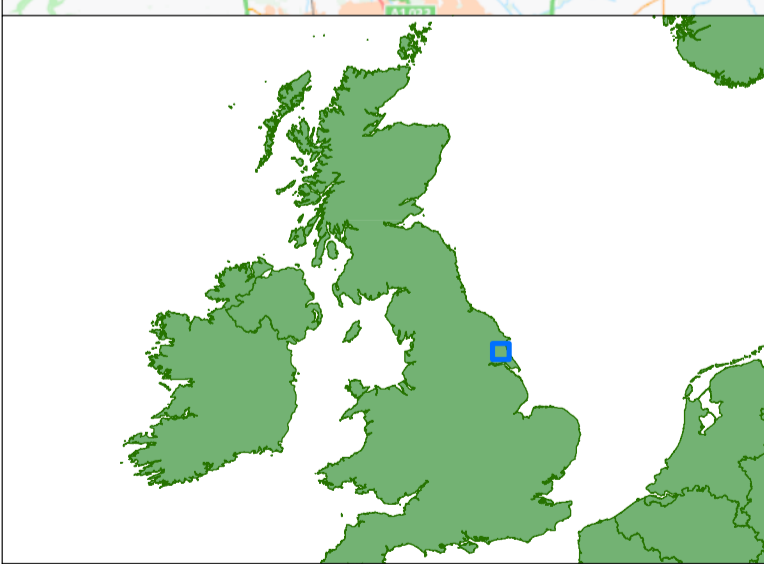
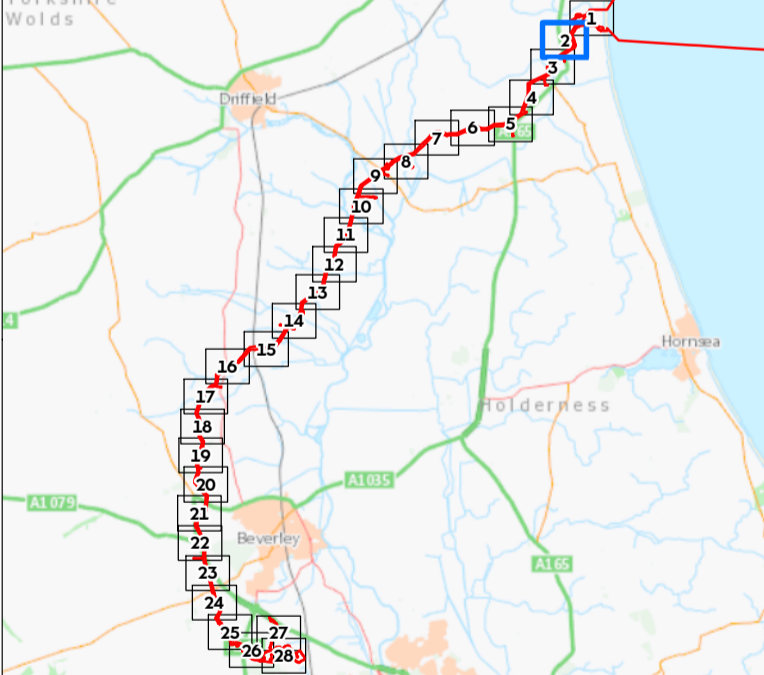
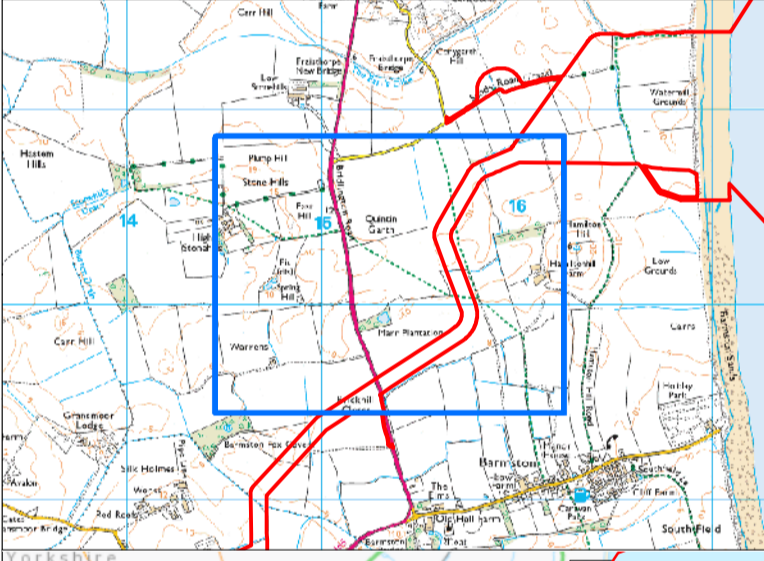


Hornsea Project Four Offshore Wind Farm Onshore Works Plans Sheet 2 of 28

APFP Regulations Reference : 5(2)(j) Application Document Number : D1.4.2

- Sheet Boundary
- Order Limits
- Work No. 9c; Temporary Logistics Compounds
- Work No. 6; Onshore Connection Works

Sources:
Service Layer Credits: Contains OS data © Crown Copyright and database right 2020.
© Crown copyright and database rights (2021) Ordnance Survey 0100031673. All rights reserved.



Coordinate system: British National Grid
Vertical reference: ODN
Scale @ A1: 1:2,500
0 25 50 100 Meters
0 25 50 100 Yards
GRID NORTH





REV	REMARKS	DATE
0	Issue for RFP	04/01/2023
A	Updated following PER consultations, for DCD	02/02/2023
B	Updated various onshore project elements, following consultation.	16/02/2023

Onshore Works Plans
Document no: HOW040238
Created by: XDAO0
Checked by: HATOW
Accepted by: KIELY
Approved by: JAMIB

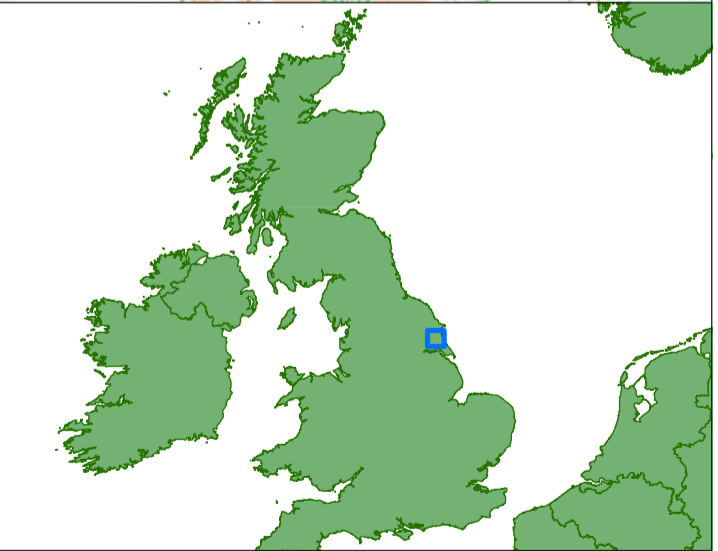
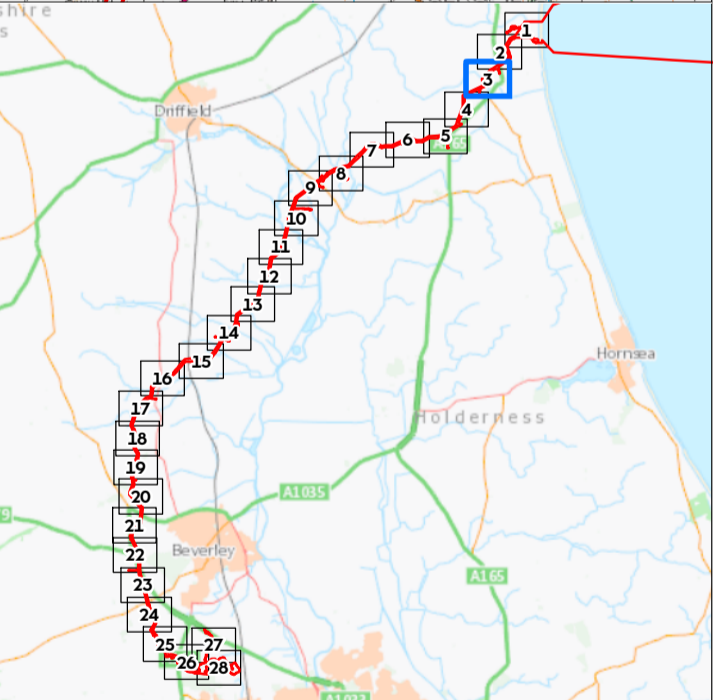
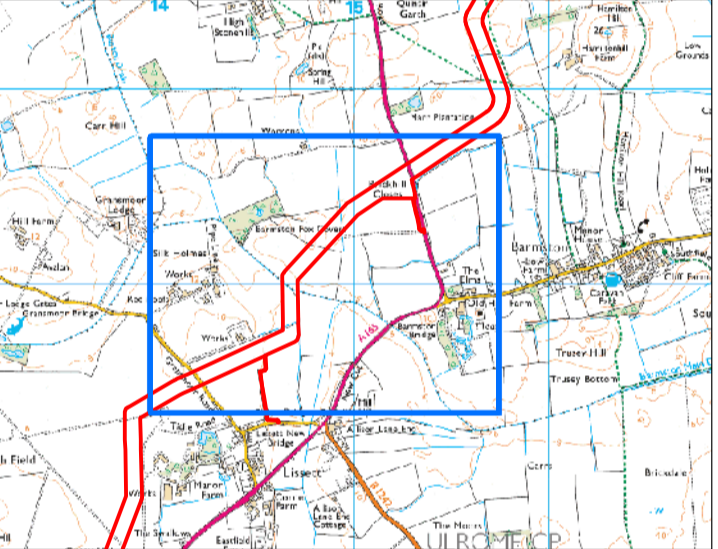


Hornsea Project Four Offshore Wind Farm Onshore Works Plans Sheet 3 of 28

APFP Regulations Reference : 5(2)(j) Application Document Number : D1.4.2

-  Sheet Boundary
-  Order Limits
-  Work No. 9c; Temporary Logistics Compounds
-  Work No. 6; Onshore Connection Works

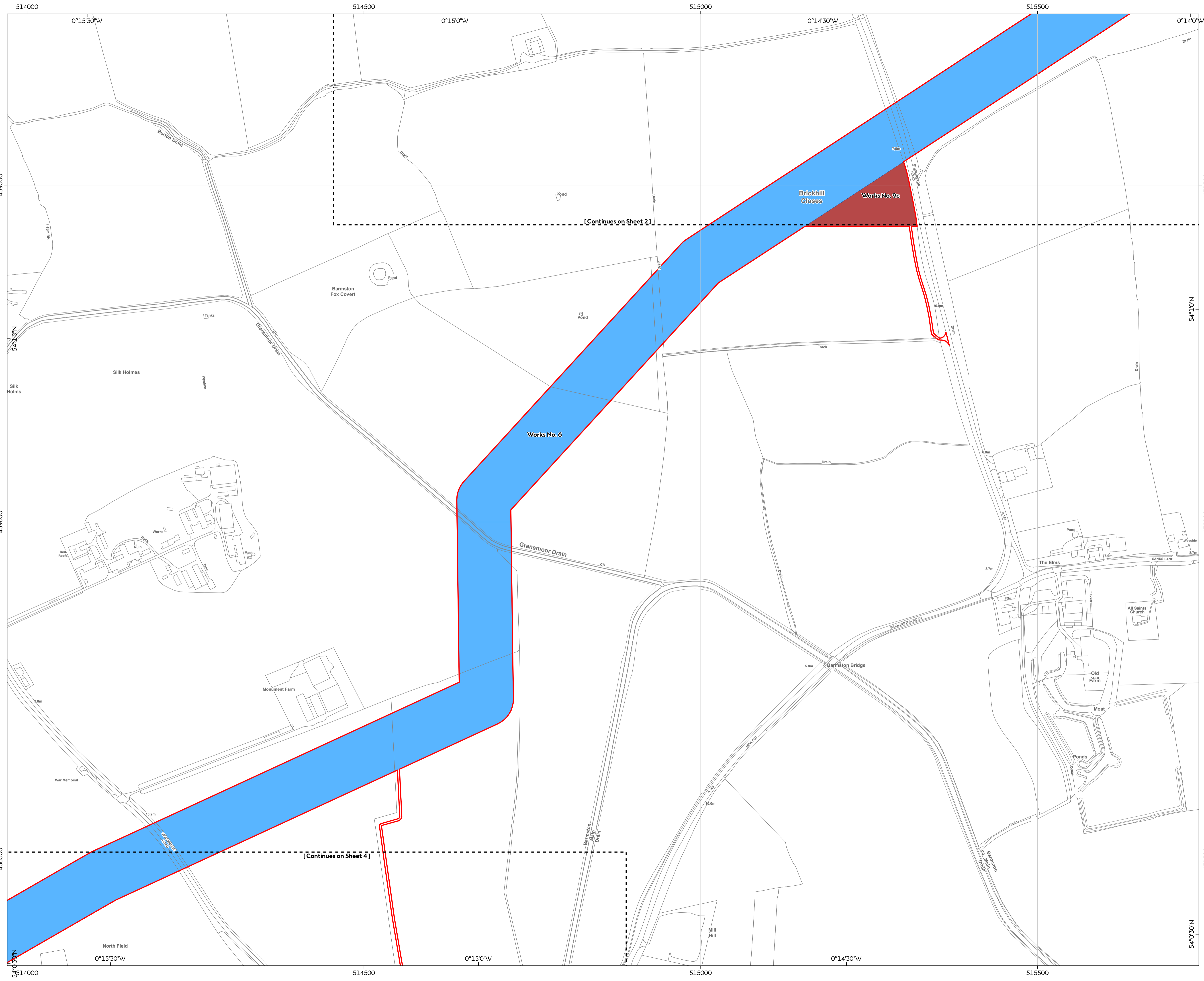
Sources:
Service Layer Credits: Contains OS data © Crown Copyright and database right 2020.
© Crown copyright and database rights (2021) Ordnance Survey 0100031673. All rights reserved.



Coordinate system: British National Grid
Vertical reference: ODN
Scale @ A1: 1:2,500
0 25 50 100 Meters
0 25 50 100 Yards
GRID NORTH

REV	REMARKS	DATE
1	Issue for RFP	04/03/2023
A	Updated following PER consultations, for DCD	02/09/2023
B	Updated various onshore project elements, following consultation	16/09/2023

Onshore Works Plans
Document no: HOW040238
Created by: XDAO
Checked by: HATOW
Accepted by: KIELY
Approved by: JAMIB








[Continues on Sheet 2]

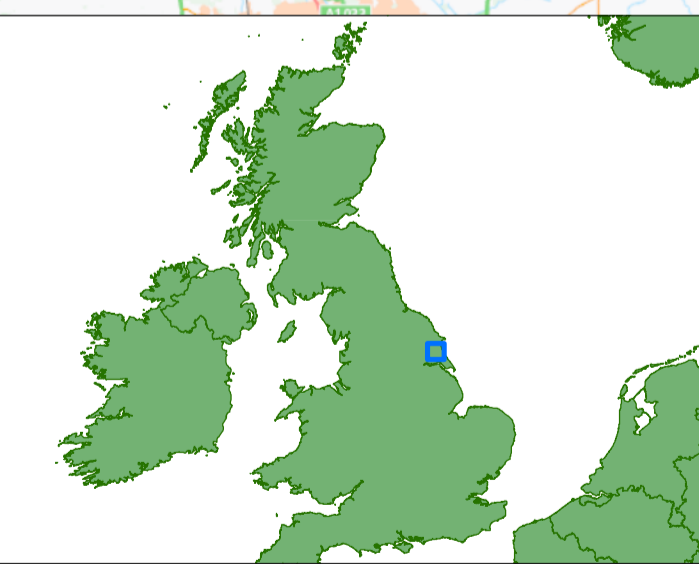
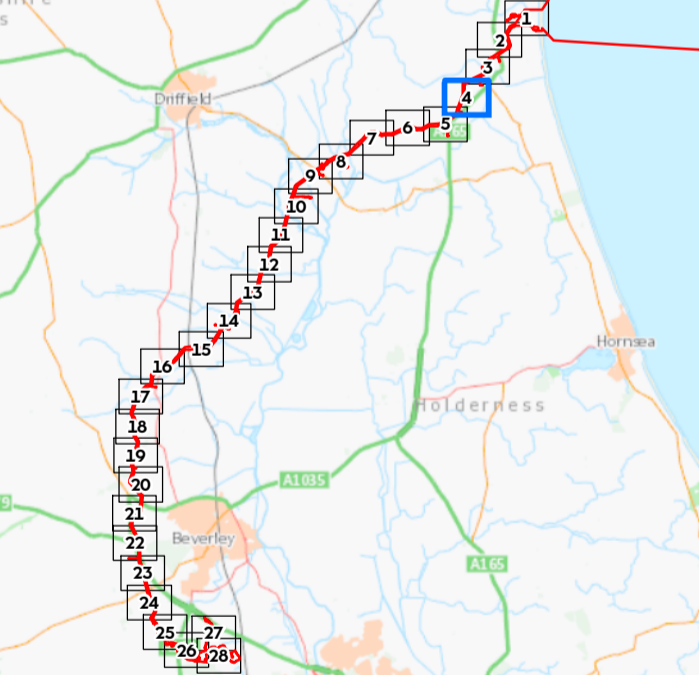
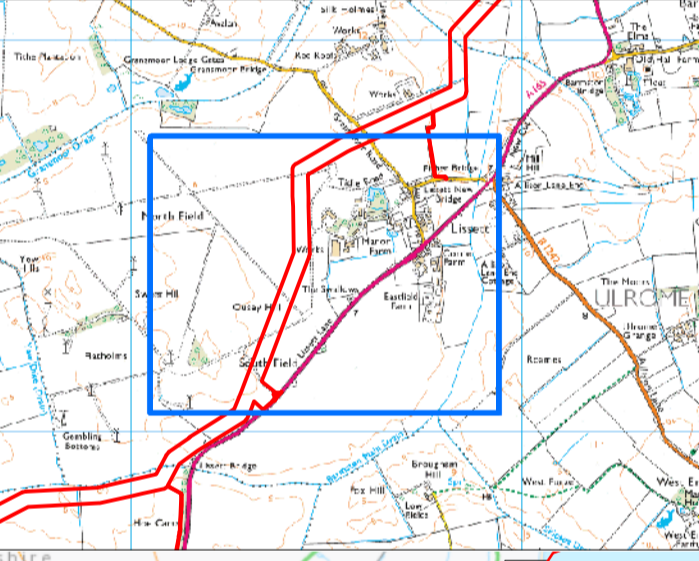
[Continues on Sheet 4]

Hornsea Project Four Offshore Wind Farm Onshore Works Plans Sheet 4 of 28

APFP Regulations Reference : 5(2)(j) Application Document Number : D1.4.2

-  Sheet Boundary
-  Order Limits
-  Work No. 9a; Temporary Access Tracks
-  Work No. 9c; Temporary Logistics Compounds
-  Work No. 6; Onshore Connection Works

Sources:
Service Layer Credits Contains OS data © Crown Copyright and database right 2020.
© Crown copyright and database rights (2021) Ordnance Survey 0100031673. All rights reserved.



Coordinate system: British National Grid
Vertical reference: ODN
Scale @ A1: 1:2,500
0 25 50 100 Meters
0 25 50 100 Yards

REV	REMARKS	DATE
1	Issue for RFP	04/03/2023
A	Updated following PER consultations, for DOD	02/09/2023
B	Updated various onshore project elements, following consultation	16/09/2023






Onshore Works Plans
Document no: HOW040238
Created by: XDAOO
Checked by: HATOW
Accepted by: KIELY
Approved by: JAMIB



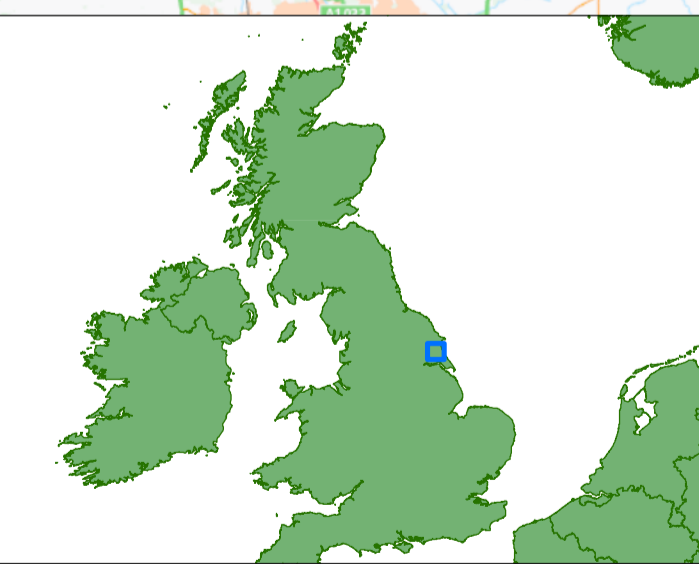
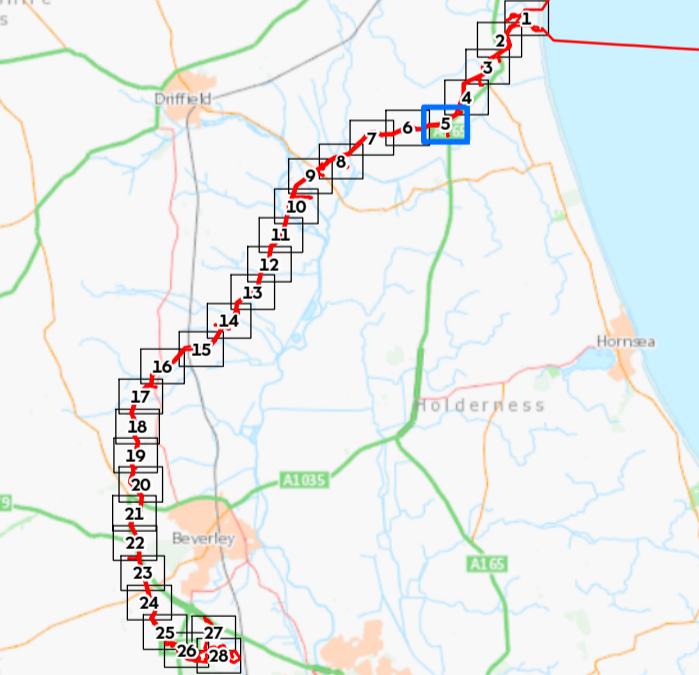
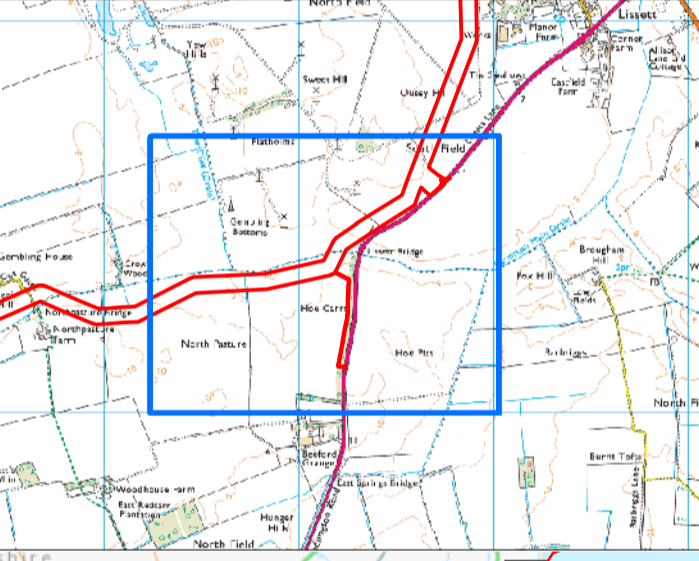
Hornsea Project Four Offshore Wind Farm

Onshore Works Plans Sheet 5 of 28

APFP Regulations Reference: 5(2)(f) Application Document Number: D1.4.2

-  Sheet Boundary
-  Order Limits
-  Work No. 9a; Temporary Access Tracks
-  Work No. 9c; Temporary Logistics Compounds
-  Work No. 6; Onshore Connection Works

Sources:
Service Layer Credits: Contains OS data © Crown Copyright and database right 2020.
© Crown copyright and database rights (2021) Ordnance Survey 0100031673. All rights reserved.



Coordinate system: British National Grid
Vertical reference: ODN
Scale @ A1: 1:2,500

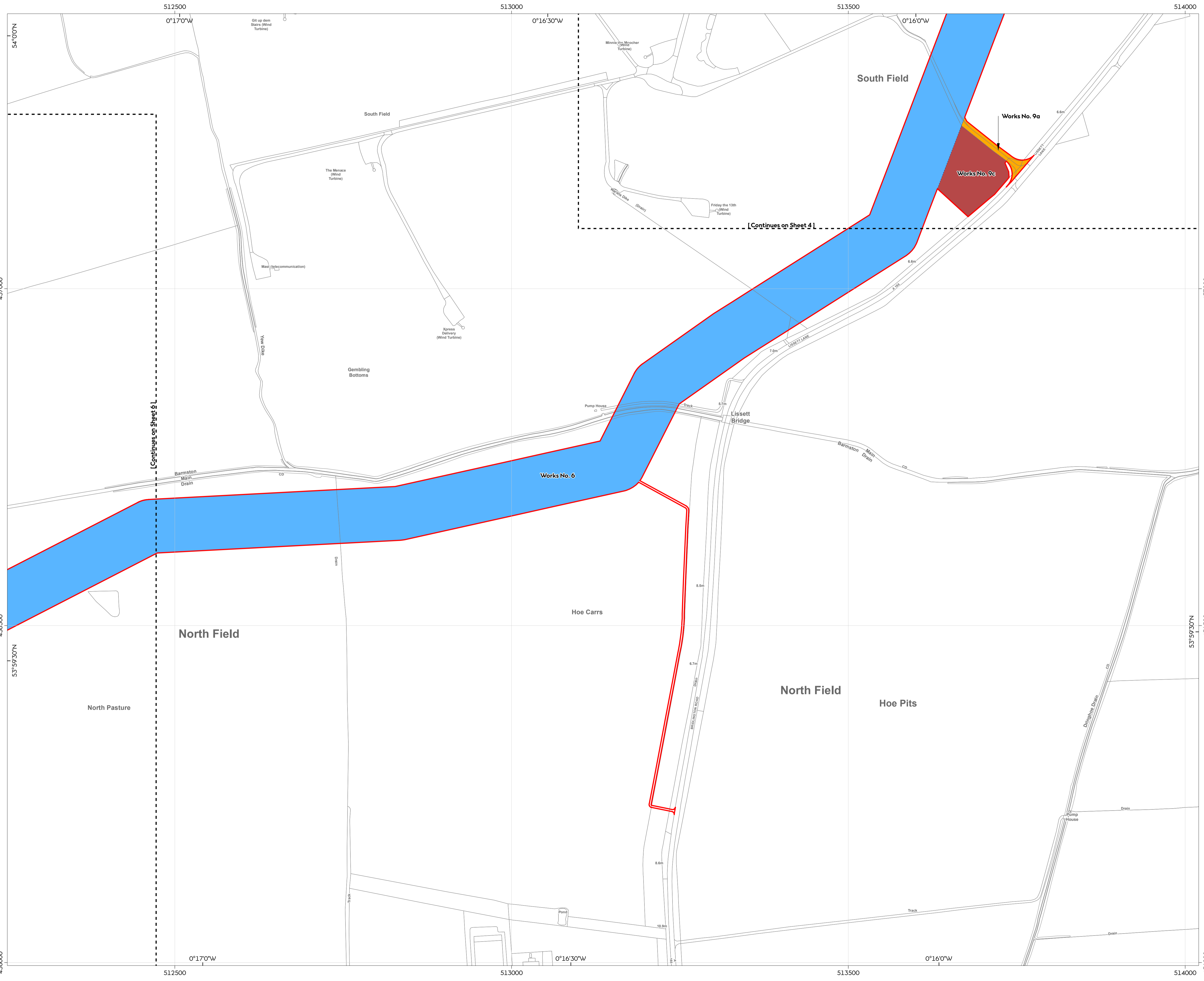
0 25 50 100 Meters

0 25 50 100 Yards

GRID NORTH




REV	REMARKS	DATE
1	Issue for RFP	04/01/2023
A	Updated following PER consultations, for DOD	02/02/2023
B	Updated various onshore project elements, following consultation.	16/02/2023

Onshore Works Plans
Document no: HOW040238
Created by: XDAOO
Checked by: HATOW
Accepted by: KIELY
Approved by: JAMIB

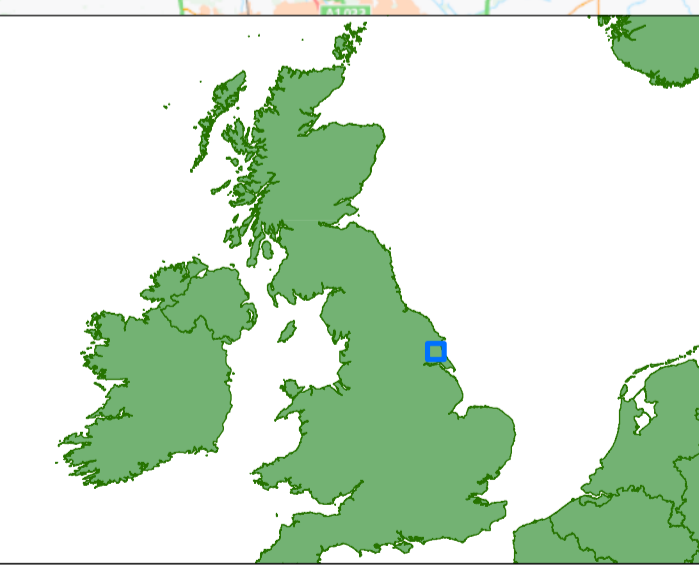
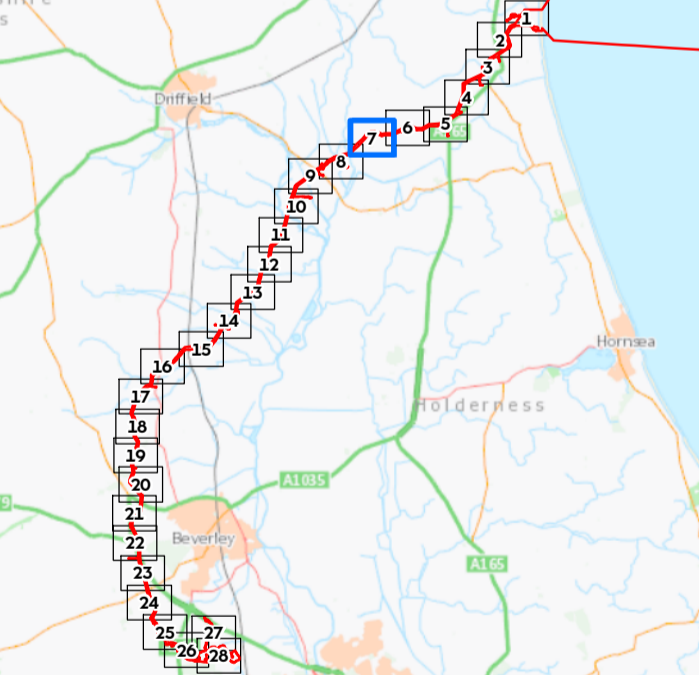
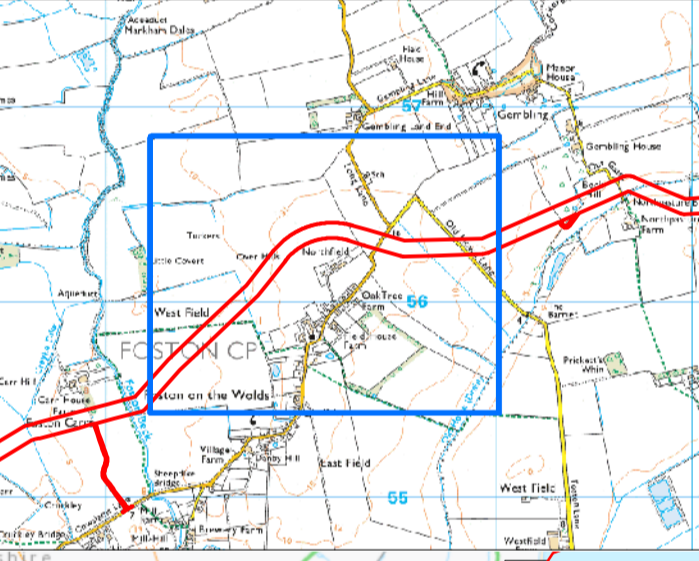


Hornsea Project Four Offshore Wind Farm Onshore Works Plans Sheet 7 of 28

APFP Regulations Reference: 5(2)(i) Application Document Number: D1.4.2

-  Sheet Boundary
-  Order Limits
-  Work No. 6; Onshore Connection Works

Sources:
Service Layer Credits: Contains OS data © Crown Copyright and database right 2020.
© Crown copyright and database rights (2021) Ordnance Survey 0100031673. All rights reserved.



Coordinate system: British National Grid
Vertical reference: ODN
Scale @ A1: 1:2,500
0 25 50 100 Meters
0 25 50 100 Yards
GRID NORTH






REV	REMARKS	DATE
0	Issue for RFP	18/01/2023
A	Updated following PER consultations, for DOD	02/02/2023
B	Updated various onshore project elements, following consultation.	16/02/2023

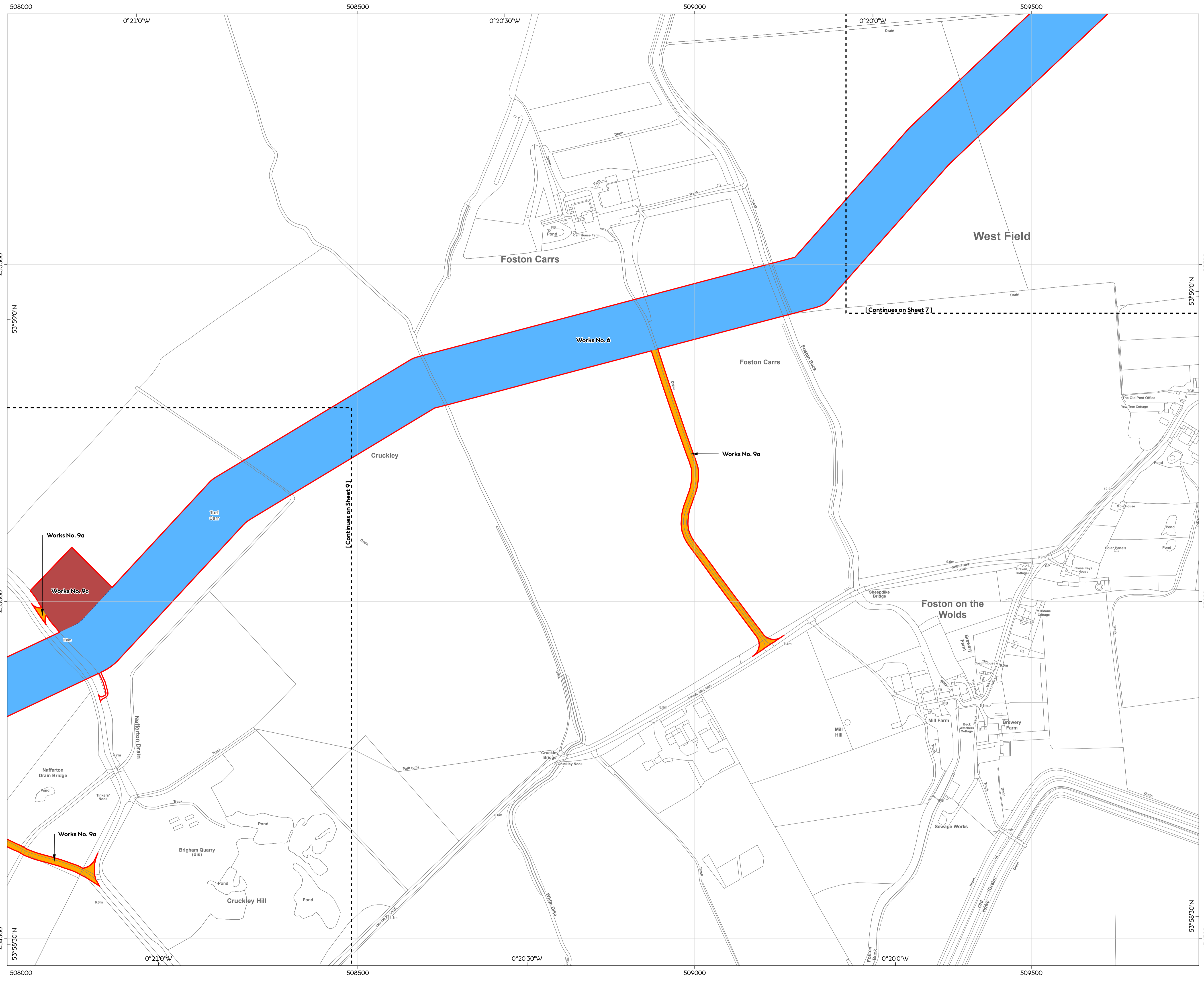
Onshore Works Plans
Document no: HOW040238
Created by: XDAO
Checked by: HATOW
Accepted by: KIELY
Approved by: JAMIB



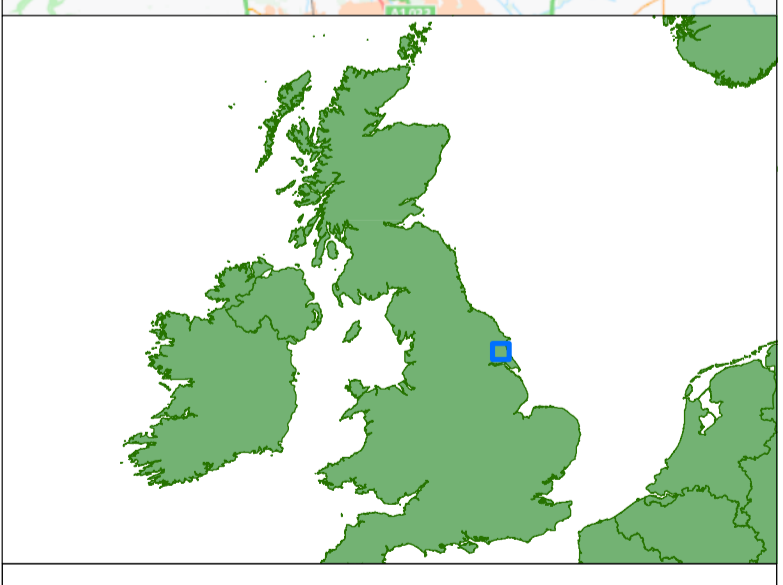
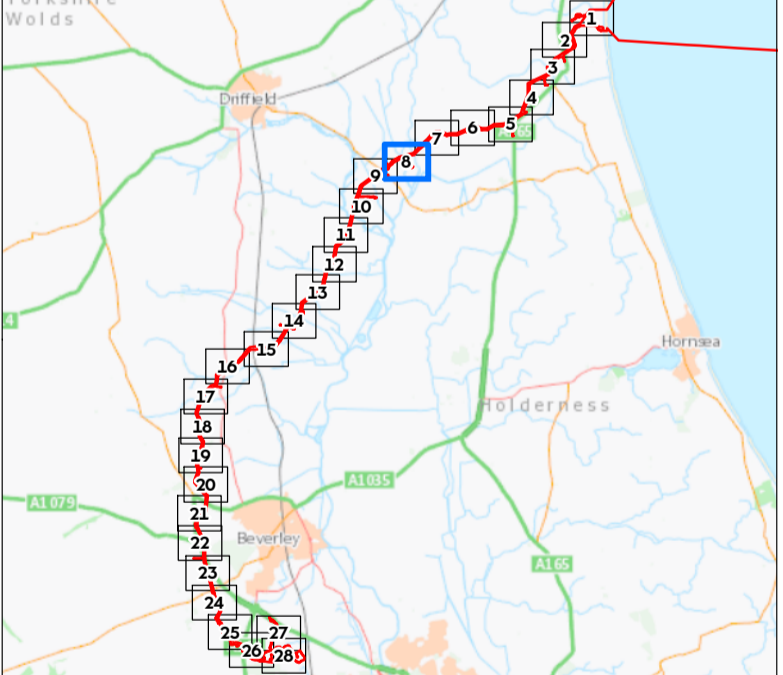
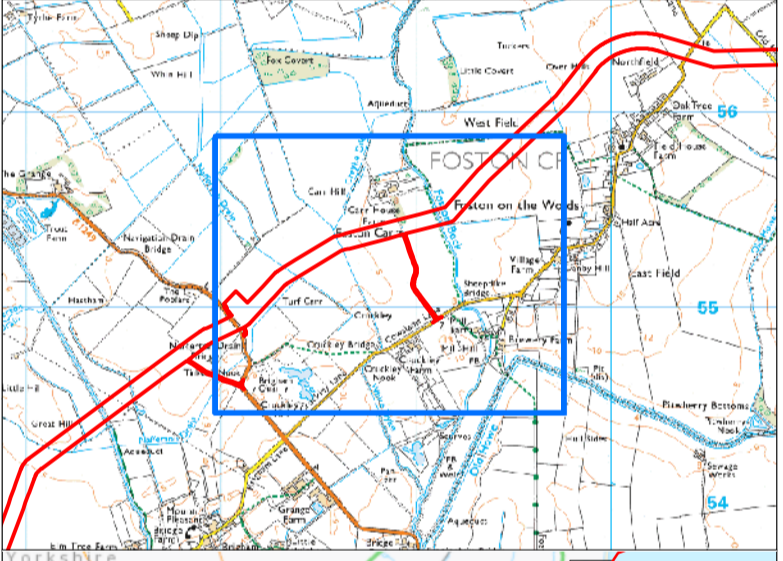
Hornsea Project Four Offshore Wind Farm Onshore Works Plans Sheet 8 of 28

APFP Regulations Reference: 5(2)(j) Application Document Number: D1.4.2

-  Sheet Boundary
-  Order Limits
-  Work No. 9a; Temporary Access Tracks
-  Work No. 9c; Temporary Logistics Compounds
-  Work No. 6; Onshore Connection Works



Sources:
Service Layer Credits: Contains OS data © Crown Copyright and database right 2020.
© Crown copyright and database rights (2021) Ordnance Survey 0100031673. All rights reserved.



Coordinate system: British National Grid
Vertical reference: ODN
Scale @ A1: 1:2,500
0 25 50 100 Meters
0 25 50 100 Yards

REV	REMARKS	DATE
1	Issue for RFP	18/01/2023
A	Updated following PER consultation, for DOD	02/02/2023
B	Updated various onshore project elements, following consultation	16/02/2023

Onshore Works Plans
Document no: HOW040238
Created by: XDAOO
Checked by: HATOW
Accepted by: KIELY
Approved by: JAMIB



507000

507500

508000

0°22'0"W

0°21'30"W






0°21'0"W

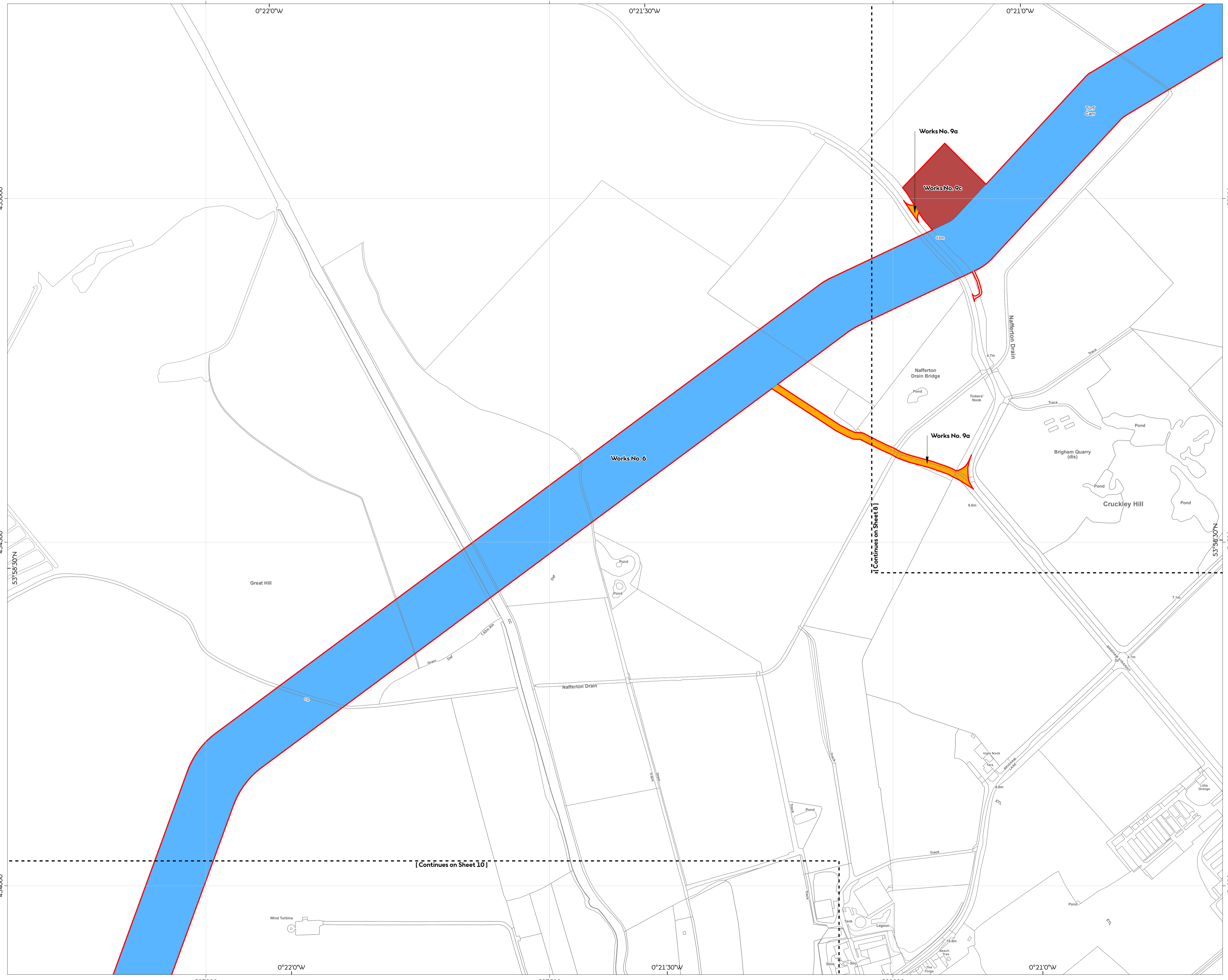
Hornsea Project Four Offshore Wind Farm

Onshore Works Plans

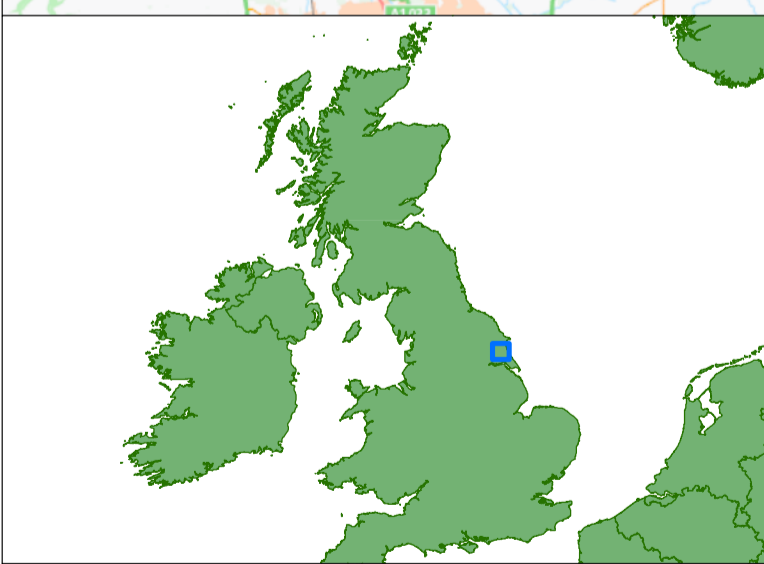
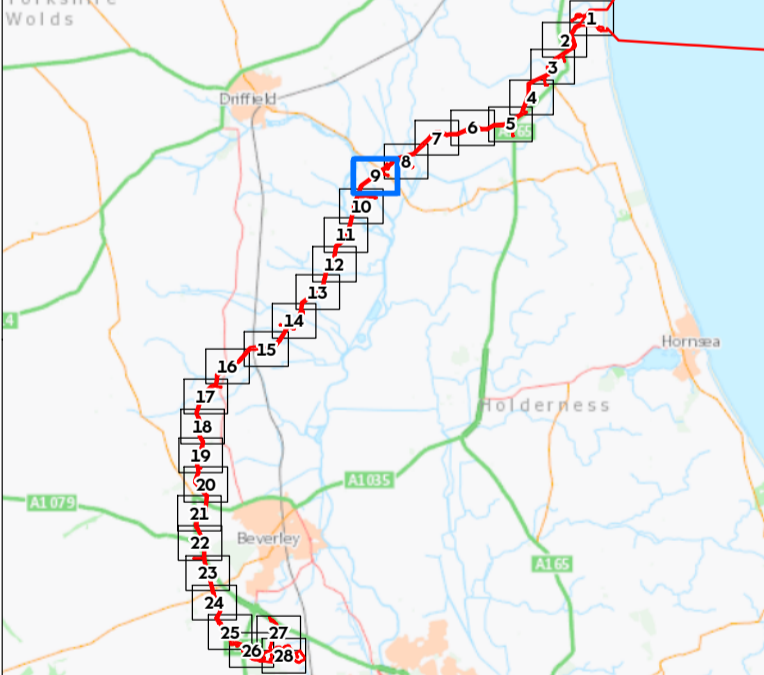
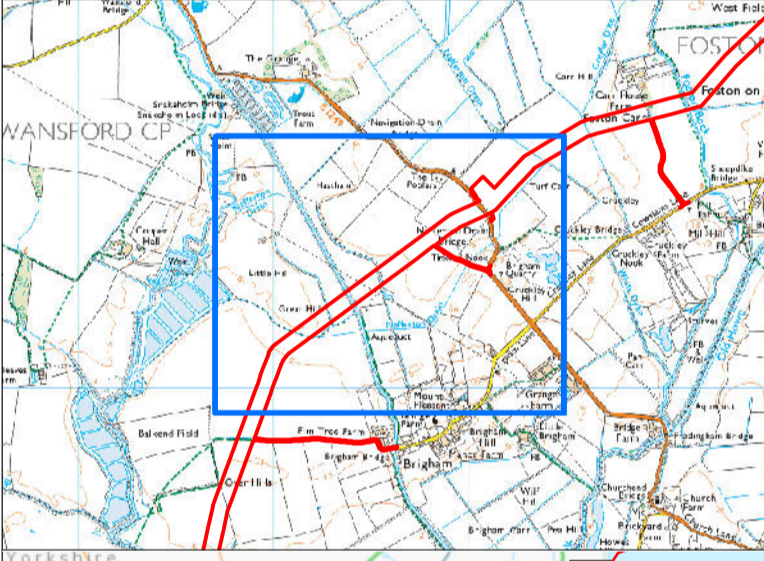
Sheet 9 of 28

APFP Regulations Reference : 5(2)(i) Application Document Number : D1.4.2

-  Sheet Boundary
-  Order Limits
-  Work No. 9a; Temporary Access Tracks
-  Work No. 9c; Temporary Logistics Compounds
-  Work No. 6; Onshore Connection Works



Sources:
Service Layer Credits: Contains OS data © Crown Copyright and database right 2020.
© Crown copyright and database rights (2021) Ordnance Survey 0100031673. All rights reserved.



Coordinate system: British National Grid
Vertical reference: ODN
Scale @ A1: 1:2,500


0 25 50 100 Meters

0 25 50 100 Yards

GRID NORTH

REV	REMARKS	DATE
1	Issue for RFP	18/01/2023
A	Updated following PER consultations, for DCD	02/02/2023
B	Updated various onshore project elements, following consultation.	16/02/2023

Onshore Works Plans
Document no: HOW040238
Created by: XDAOO
Checked by: HATOW
Accepted by: KIELY
Approved by: JAMIB







[Continues on Sheet 10]

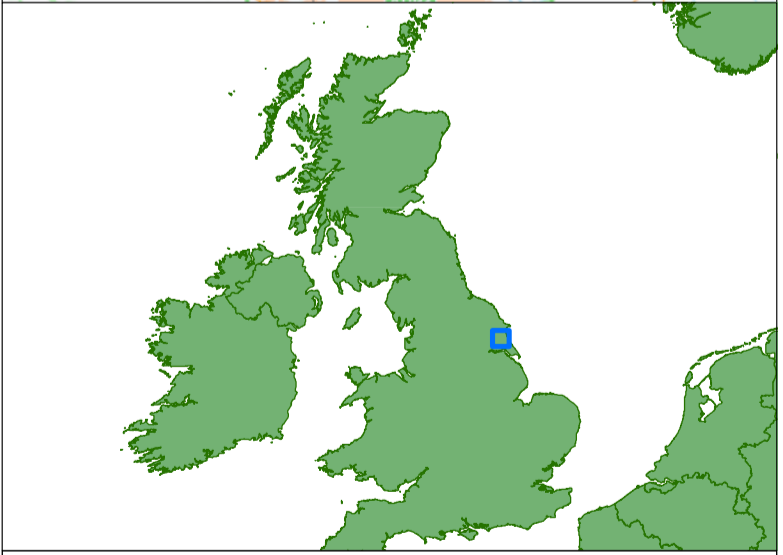
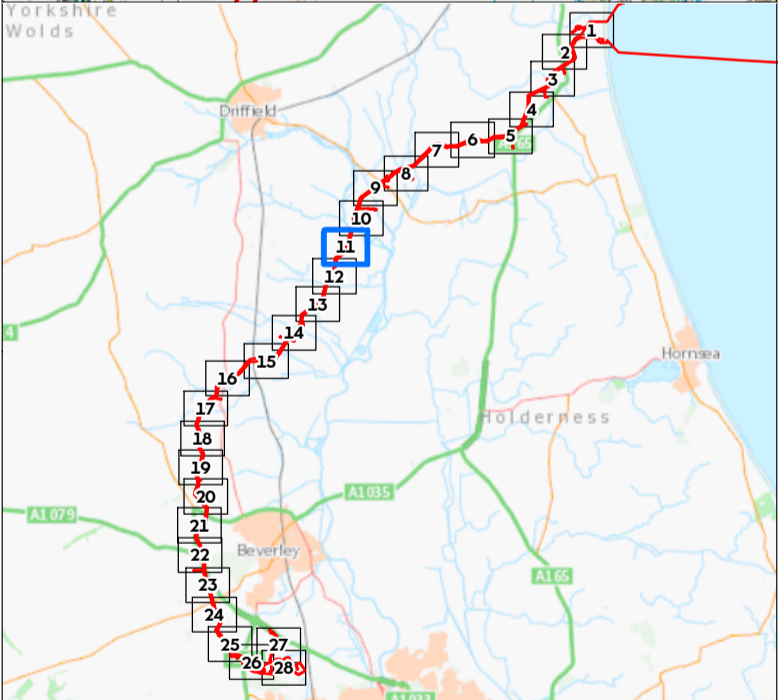
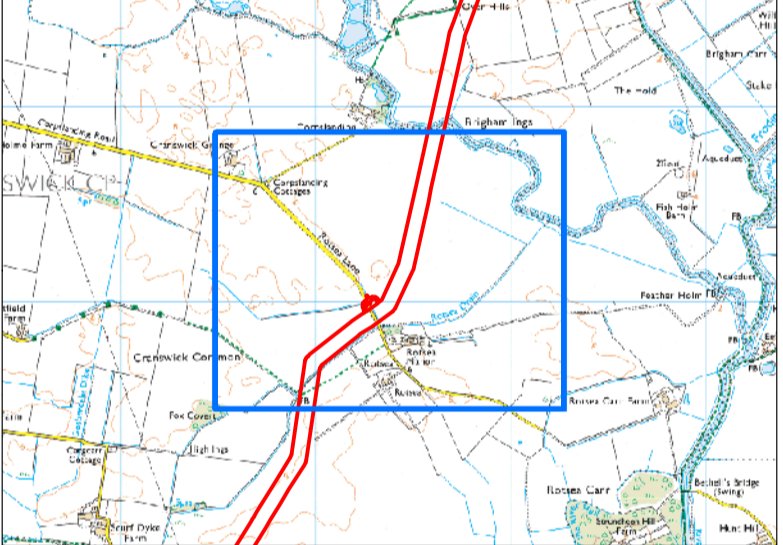
[Continues on Sheet 8]

Hornsea Project Four Offshore Wind Farm Onshore Works Plans Sheet 11 of 28

APFP Regulations Reference: 5(2)(j) Application Document Number: D1.4.2

-  Sheet Boundary
-  Order Limits
-  Work No. 9a; Temporary Access Tracks
-  Work No. 6; Onshore Connection Works

Sources:
 Service Layer Credits: Contains OS data © Crown Copyright and database right 2020.
 © Crown copyright and database rights (2021) Ordnance Survey 0100031673. All rights reserved.



Coordinate system: British National Grid
 Vertical reference: ODN
 Scale @ A1: 1:2,500

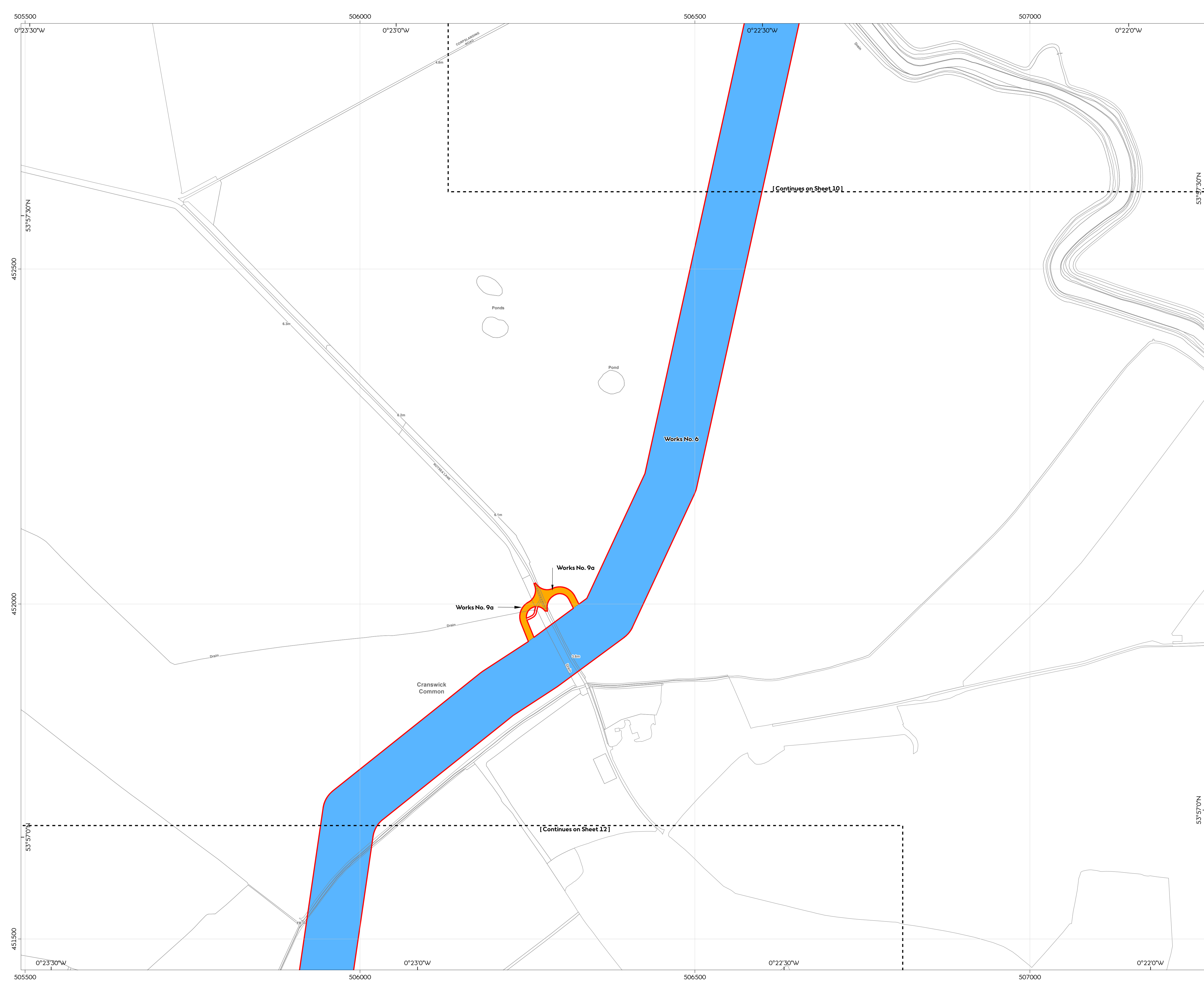
0 25 50 100 Meters

0 25 50 100 Yards

GRID NORTH

REV	REMARKS	DATE
0	Issue for RFP	04/01/2023
A	Updated following PER consultations, for DCD	02/02/2023
B	Updated various onshore project elements, following consultation.	16/02/2023




Onshore Works Plans
 Document no: HOW040238
 Created by: XDAOO
 Checked by: HATOW
 Accepted by: KIELY
 Approved by: JAMIB



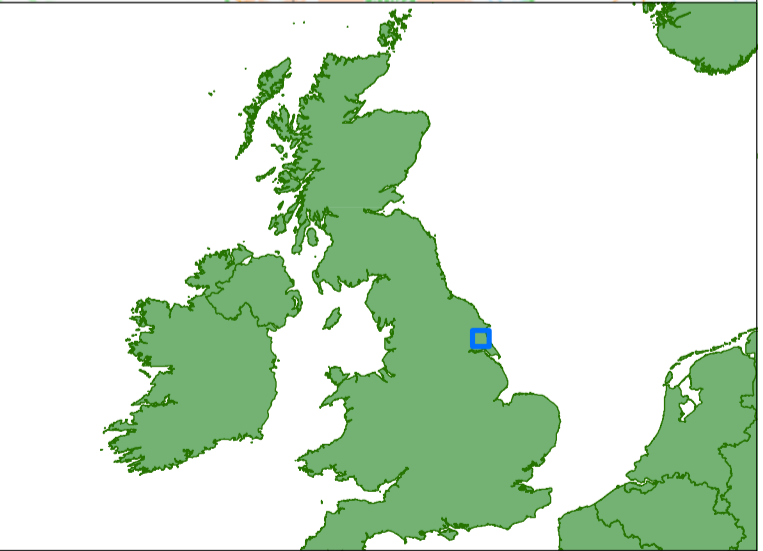
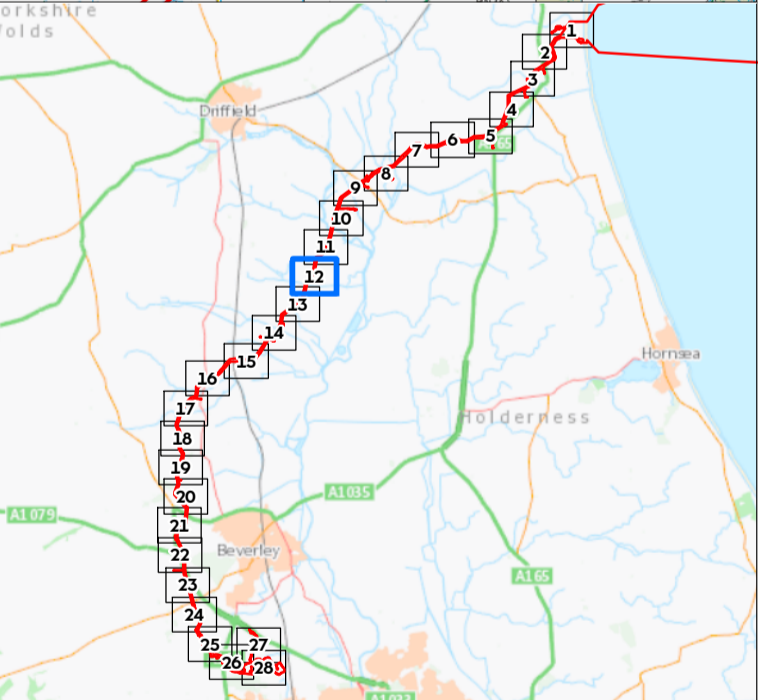
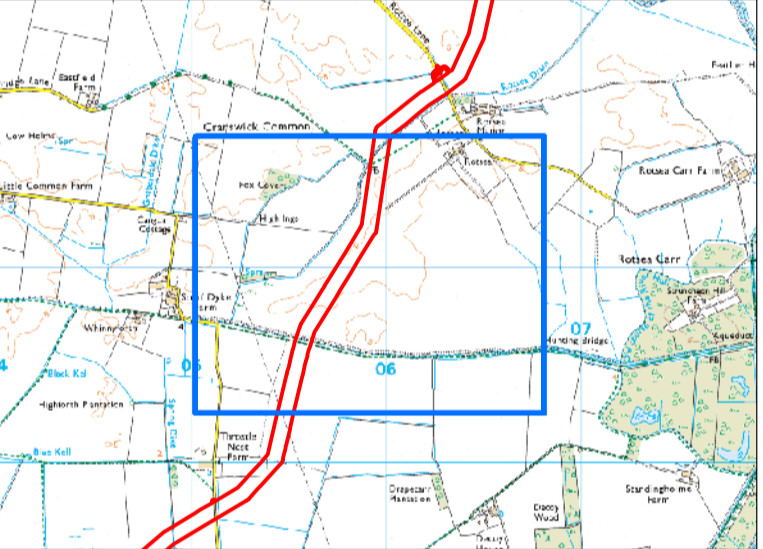
Hornsea Project Four Offshore Wind Farm

Onshore Works Plans Sheet 12 of 28

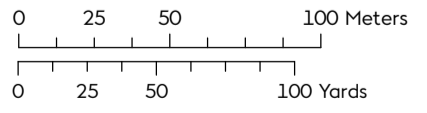
APFP Regulations Reference: 5(2)(i) Application Document Number: D1.4.2

-  Sheet Boundary
-  Order Limits
-  Work No. 6; Onshore Connection Works

Sources:
 Service Layer Credits: Contains OS data © Crown Copyright and database right 2020.
 © Crown copyright and database rights (2021) Ordnance Survey 0100031673. All rights reserved.



Coordinate system: British National Grid
 Vertical reference: ODN
 Scale @ A1: 1:2,500




0 25 50 100 Meters
 0 25 50 100 Yards

N
GRID
NORTH

REV	REMARKS	DATE
0	Issue for RFP	04/01/2023
A	Updated following PER consultations, for DOD	02/02/2023
B	Updated various onshore project elements, following consultation	16/02/2023




Onshore Works Plans
 Document no: HOW040238
 Created by: XDAOO
 Checked by: HATOW
 Accepted by: KIELY
 Approved by: JAMIB



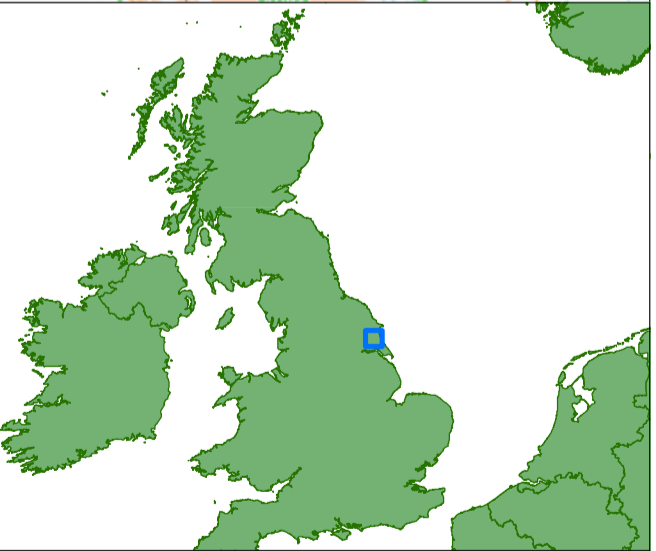
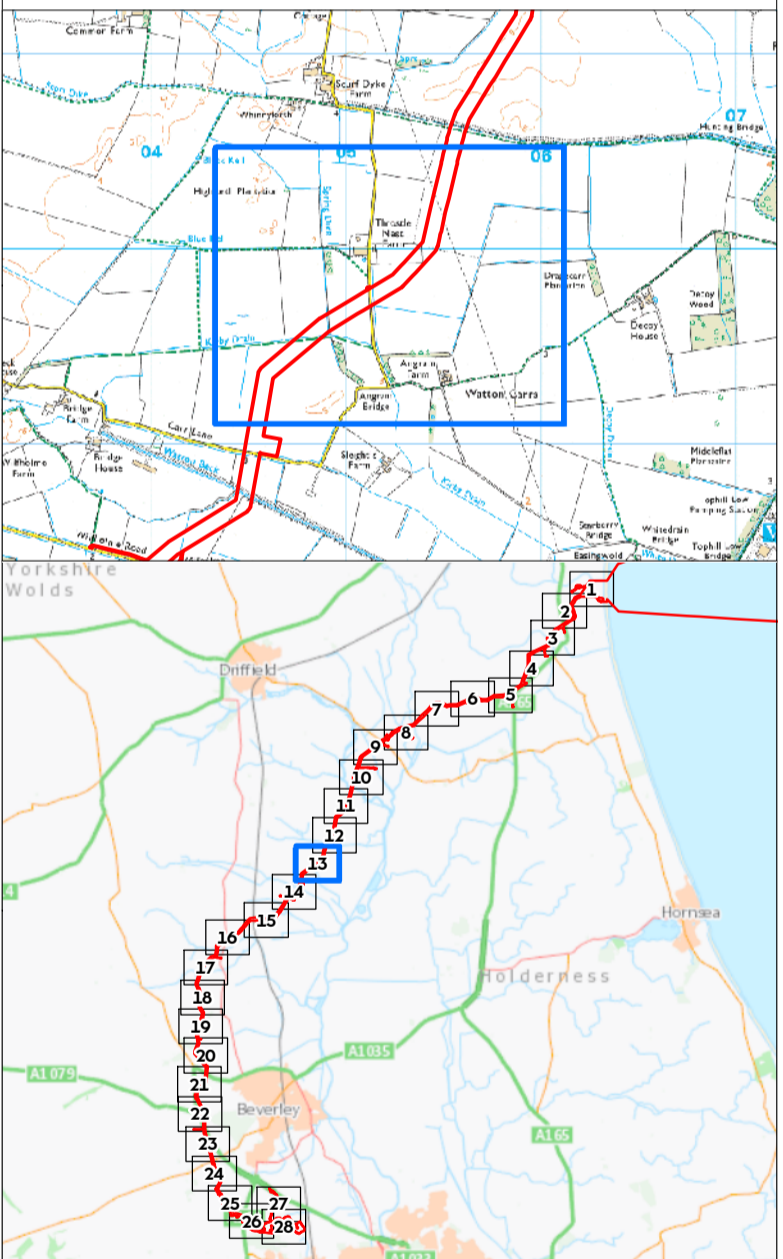

Hornsea Project Four Offshore Wind Farm

Onshore Works Plans Sheet 13 of 28

APFP Regulations Reference : 5(2)(i) Application Document Number : D1.4.2

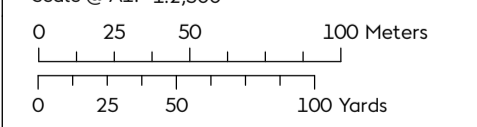
-  Sheet Boundary
-  Order Limits
-  Work No. 6; Onshore Connection Works

Sources:
 Service Layer Credits: Contains OS data © Crown Copyright and database right 2020.
 © Crown copyright and database rights (2021) Ordnance Survey 0100031673. All rights reserved.



Coordinate system: British National Grid
 Vertical reference: ODN

Scale @ A1: 1:2,500



REV	REMARKS	DATE
0	Initial issue for RFP	04/01/2023
A	Updated following PER consultations, for DCD	02/02/2023
B	Updated various onshore project elements, following consultation.	16/02/2023

Onshore Works Plans
 Document no: HOW040238
 Created by: XDAOO
 Checked by: HATOW
 Accepted by: KIELY
 Approved by: JAMIB





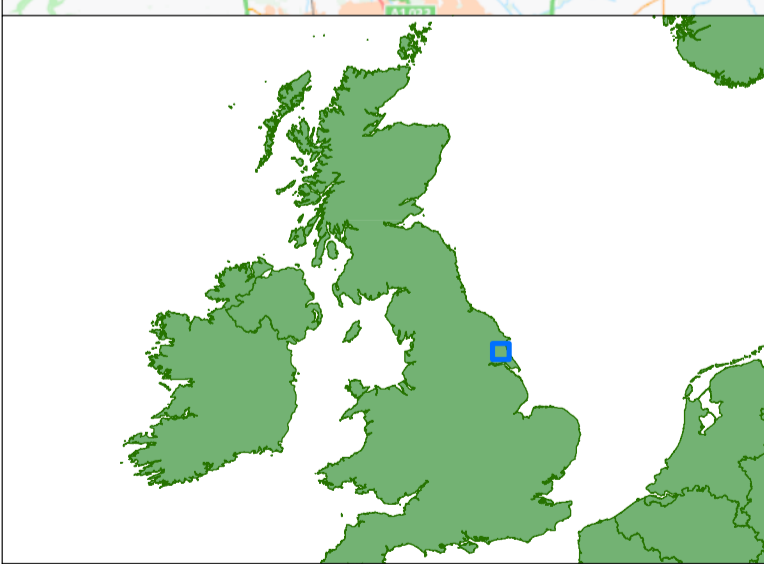
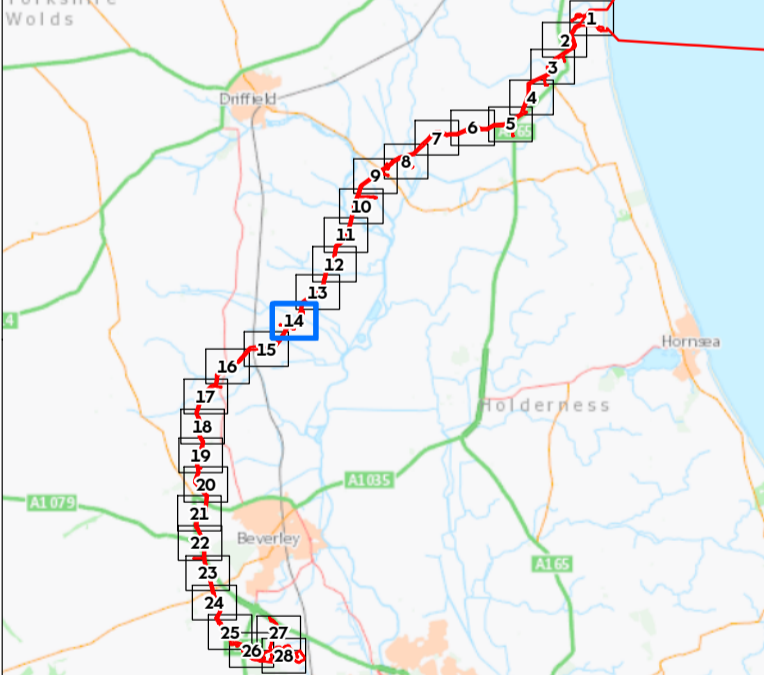
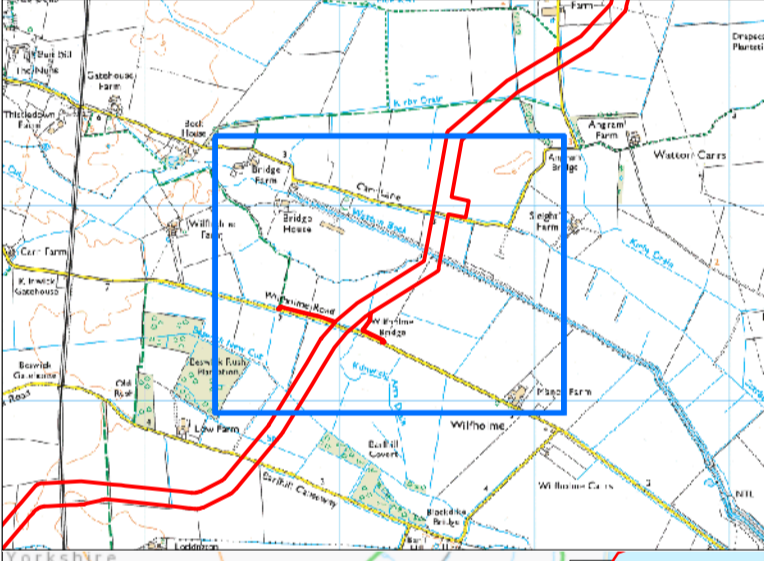
Hornsea Project Four Offshore Wind Farm

Onshore Works Plans Sheet 14 of 28

APFP Regulations Reference : 5(2)(j) Application Document Number : D1.4.2

- Sheet Boundary
- Order Limits
- Work No. 9c; Temporary Logistics Compounds
- Work No. 6; Onshore Connection Works

Sources:
 Service Layer Credits: Contains OS data © Crown Copyright and database right 2020.
 © Crown copyright and database rights (2021) Ordnance Survey 0100031673. All rights reserved.



Coordinate system: British National Grid
 Vertical reference: ODN
 Scale @ A1: 1:2,500

0 25 50 100 Meters

0 25 50 100 Yards

GRID NORTH

REV	REMARKS	DATE
1	Issue for RFP	18/01/2023
A	Updated following PER consultations, for DOD	02/02/2023
B	Updated various onshore project elements, following consultation	16/02/2023




Onshore Works Plans
 Document no: HOW040238
 Created by: XDAOO
 Checked by: HATOW
 Accepted by: KIELY
 Approved by: JAMIB

Hornsea Project Four Offshore Wind Farm

Onshore Works Plans

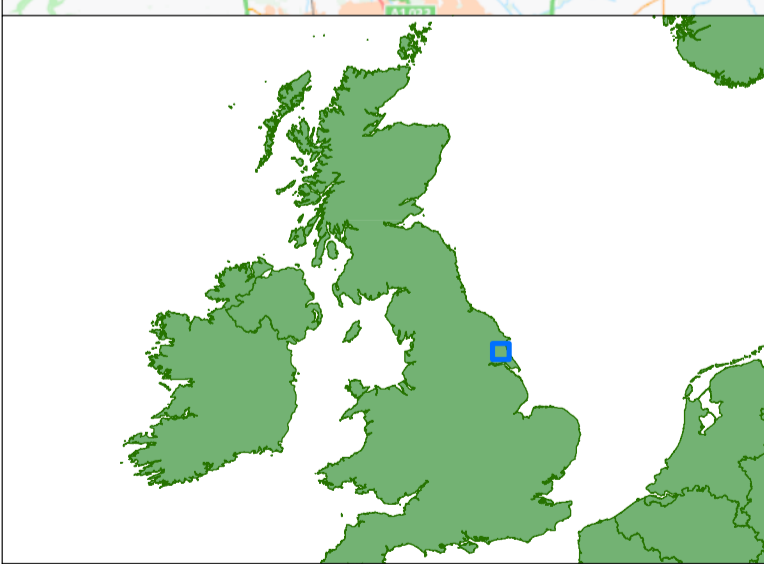
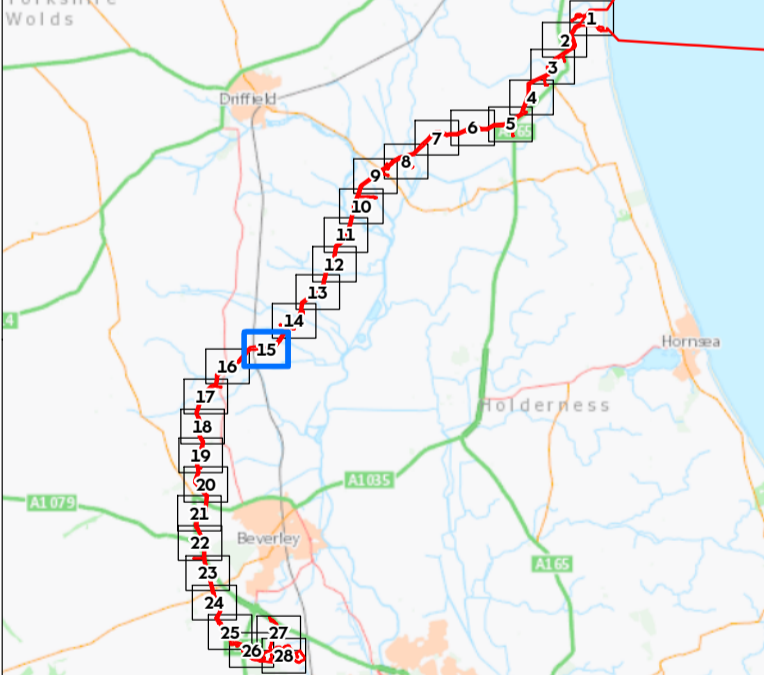
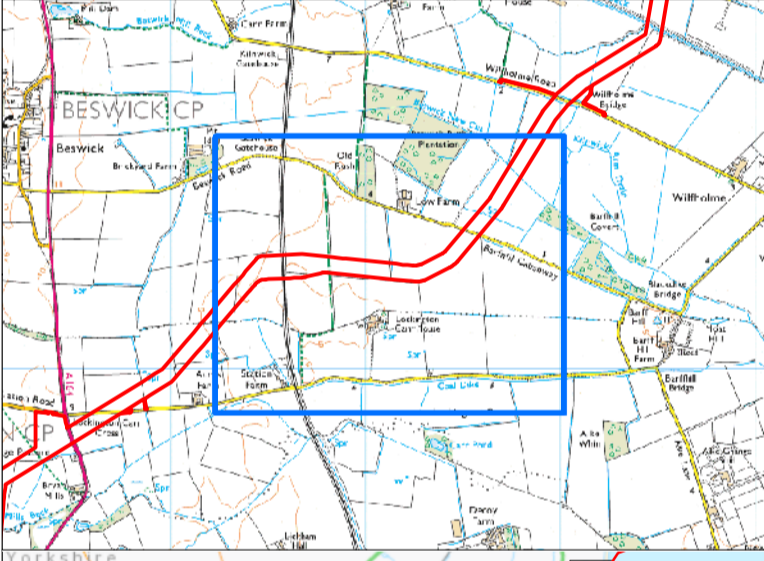
Sheet 15 of 28

APFP Regulations Reference: 5(2)(i) Application Document Number: D1.4.2

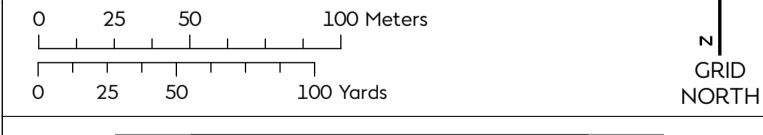
-  Sheet Boundary
-  Order Limits
-  Work No. 6; Onshore Connection Works



Sources:
 Service Layer Credits: Contains OS data © Crown Copyright and database right 2020.
 © Crown copyright and database rights (2021) Ordnance Survey 0100031673. All rights reserved.




Coordinate system: British National Grid
 Vertical reference: ODN
 Scale @ A1: 1:2,500








REV	REMARKS	DATE
0	Initial issue for RFP	04/01/2023
A	Updated following PER consultations, for DCD	02/02/2023
B	Updated various onshore project elements, following consultation	16/02/2023

Onshore Works Plans
 Document no: HOW040238
 Created by: XDAOO
 Checked by: HATOW
 Accepted by: KIELY
 Approved by: JAMIB

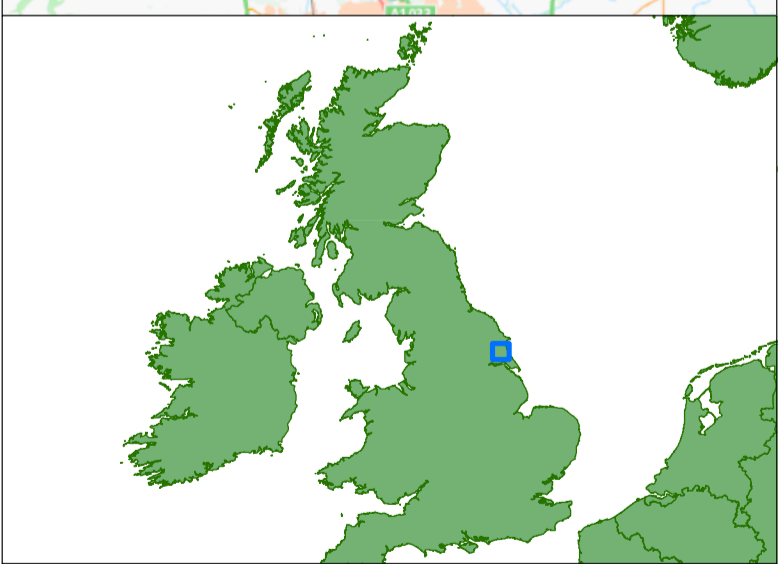
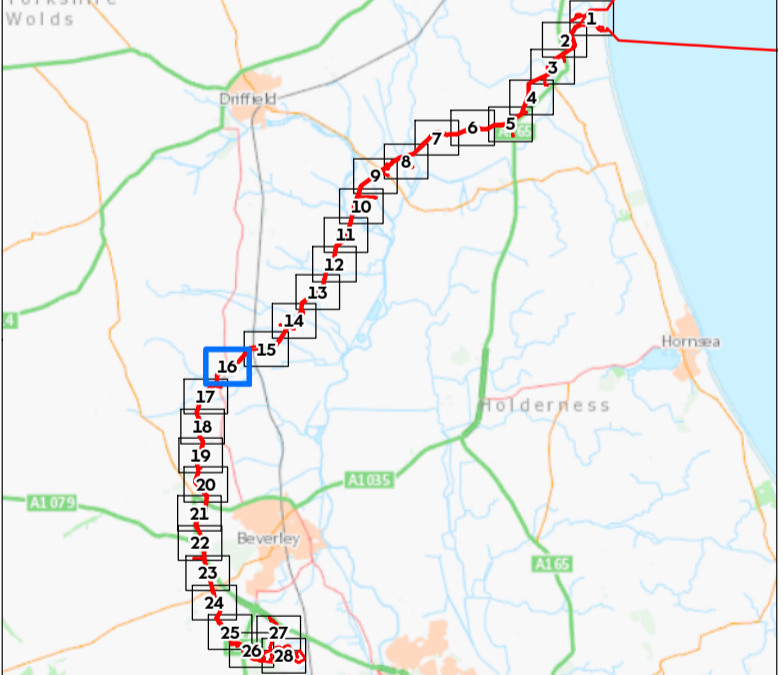
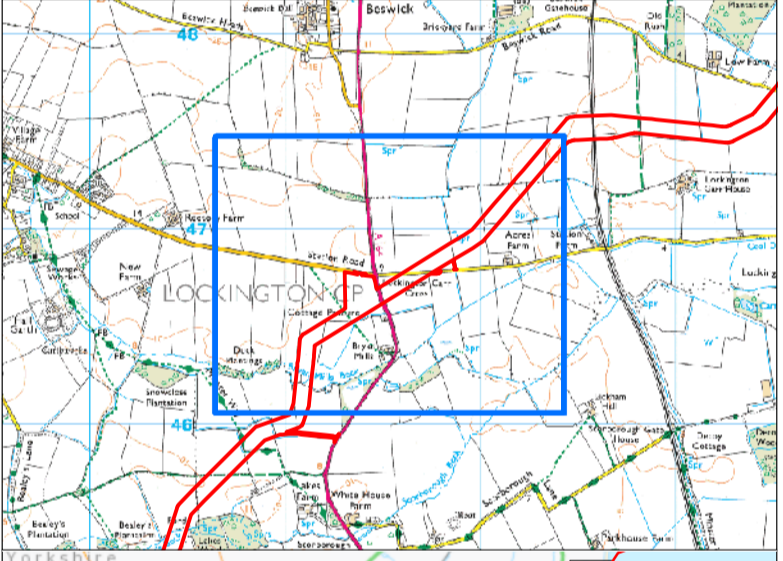


Hornsea Project Four Offshore Wind Farm Onshore Works Plans Sheet 16 of 28

APFP Regulations Reference : 5(2)(j) Application Document Number : D1.4.2

-  Sheet Boundary
-  Order Limits
-  Work No. 9a; Temporary Access Tracks
-  Work No. 9c; Temporary Logistics Compounds
-  Work No. 6; Onshore Connection Works

Sources:
Service Layer Credits: Contains OS data © Crown Copyright and database right 2020.
© Crown copyright and database rights (2021) Ordnance Survey 0100031673. All rights reserved.



Coordinate system: British National Grid
Vertical reference: ODN
Scale @ A1: 1:2,500

0 25 50 100 Meters

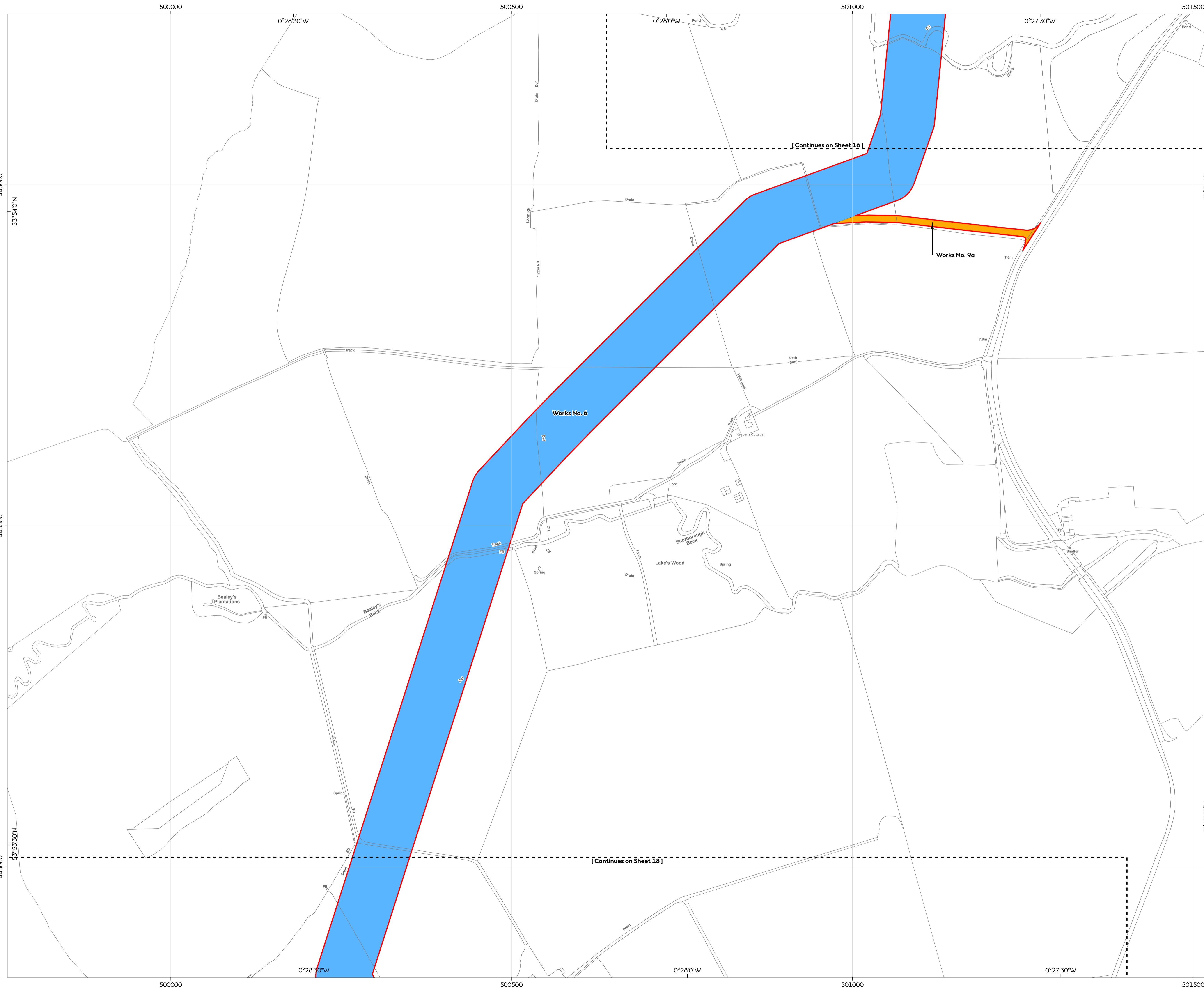
0 25 50 100 Yards

GRID NORTH

REV	REMARKS	DATE
1	Grid work for ROP	18/01/2023
A	Updated following PER consultations, for DOD	02/02/2023
B	Updated various onshore project elements, following consultation.	16/02/2023

Onshore Works Plans
Document no: HOW040238
Created by: XDAOO
Checked by: HATOW
Accepted by: KIELY
Approved by: JAMIB





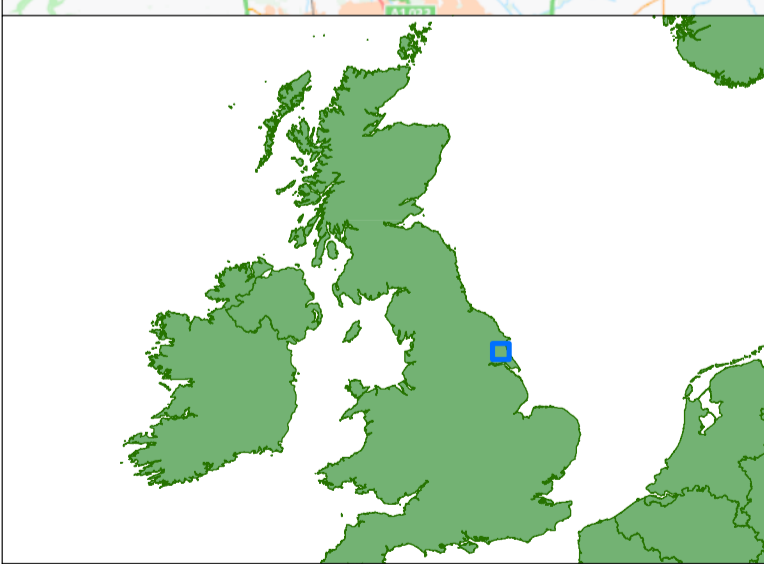
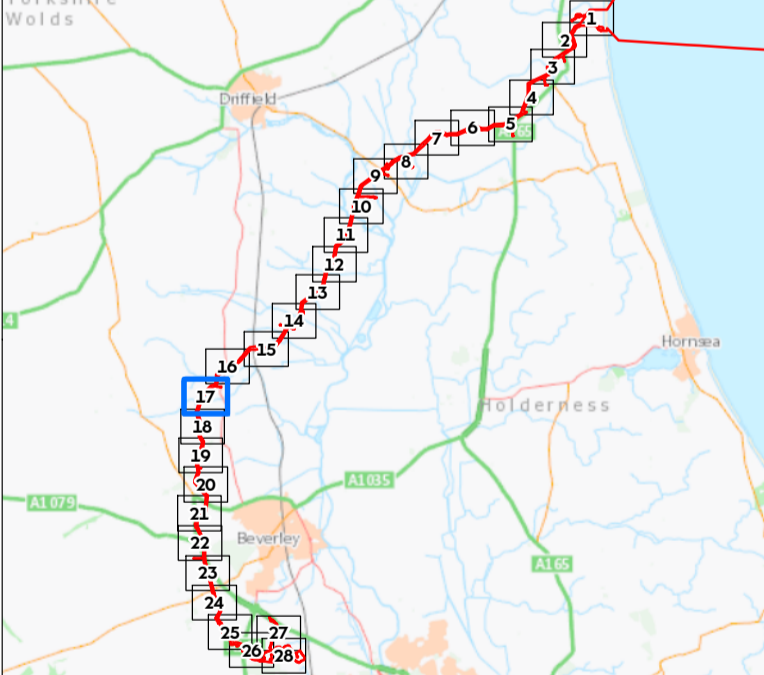
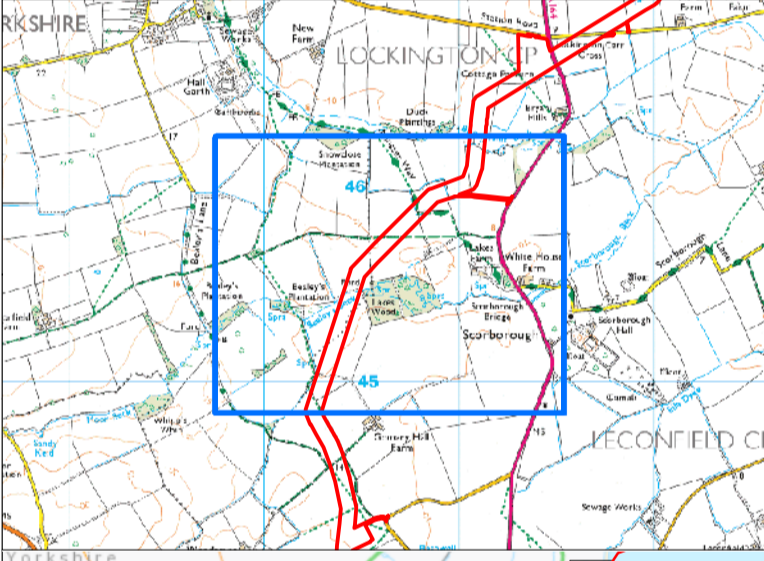
Hornsea Project Four Offshore Wind Farm

Onshore Works Plans Sheet 17 of 28

APFP Regulations Reference: 5(2)(i) Application Document Number: D1.4.2

- Sheet Boundary
- Order Limits
- Work No. 9a; Temporary Access Tracks
- Work No. 6; Onshore Connection Works

Sources:
 Service Layer Credits: Contains OS data © Crown Copyright and database right 2020.
 © Crown copyright and database rights (2021) Ordnance Survey 0100031673. All rights reserved.



Coordinate system: British National Grid
 Vertical reference: ODN
 Scale @ A1: 1:2,500

GRID NORTH






REV	REMARKS	DATE
1	Issue for RFP	18/01/2023
A	Updated following PER consultations, for DOD	02/02/2023
B	Updated various onshore project elements, following consultation	16/02/2023

Onshore Works Plans
 Document no: HOW040238
 Created by: XDAO0
 Checked by: HATOW
 Accepted by: KIELY
 Approved by: JAMIB

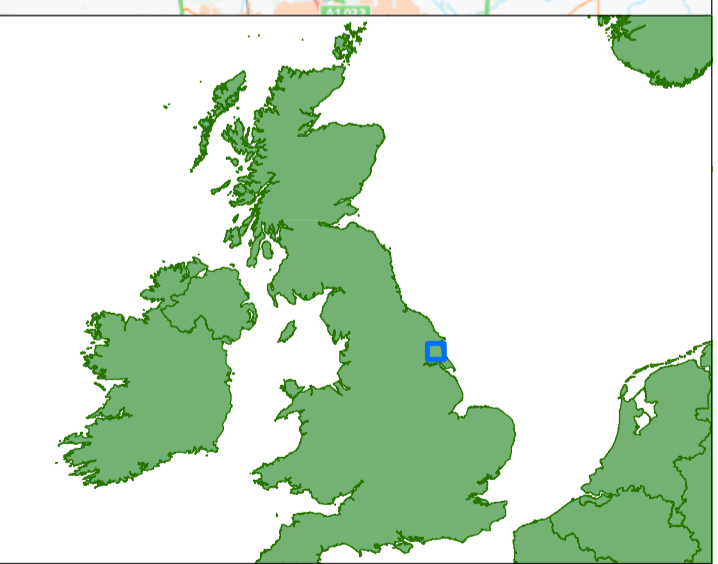
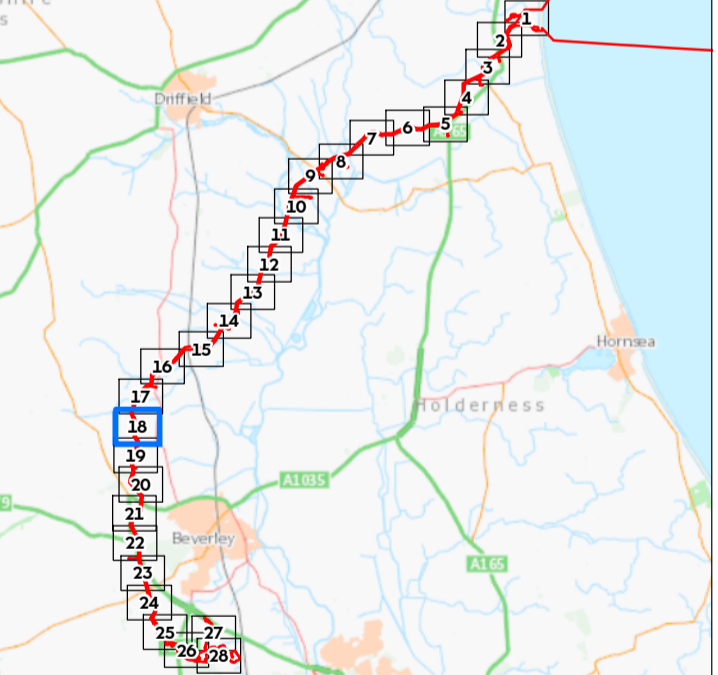
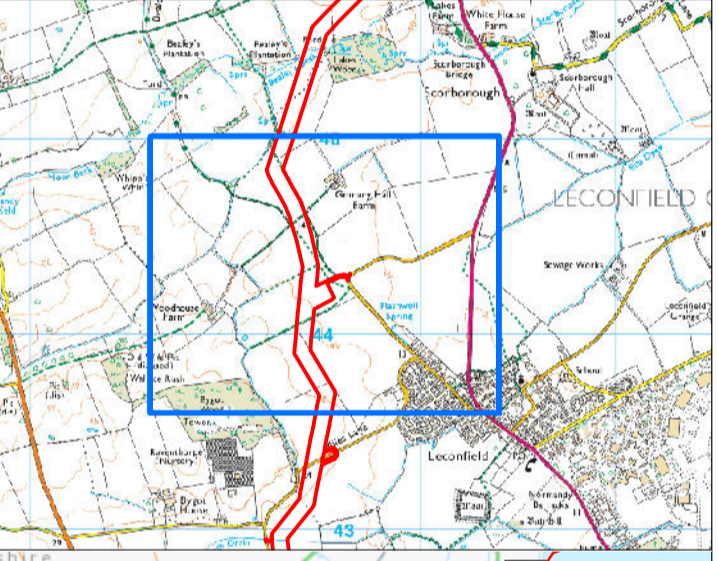


Hornsea Project Four Offshore Wind Farm Onshore Works Plans Sheet 18 of 28

APFP Regulations Reference : 5(2)(i) Application Document Number : D1.4.2

-  Sheet Boundary
-  Order Limits
-  Work No. 9a; Temporary Access Tracks
-  Work No. 9c; Temporary Logistics Compounds
-  Work No. 6; Onshore Connection Works

Sources:
Service Layer Credits: Contains OS data © Crown Copyright and database right 2020.
© Crown copyright and database rights (2021) Ordnance Survey 0100031673. All rights reserved.



Coordinate system: British National Grid
Vertical reference: ODN
Scale @ A1: 1:2,500

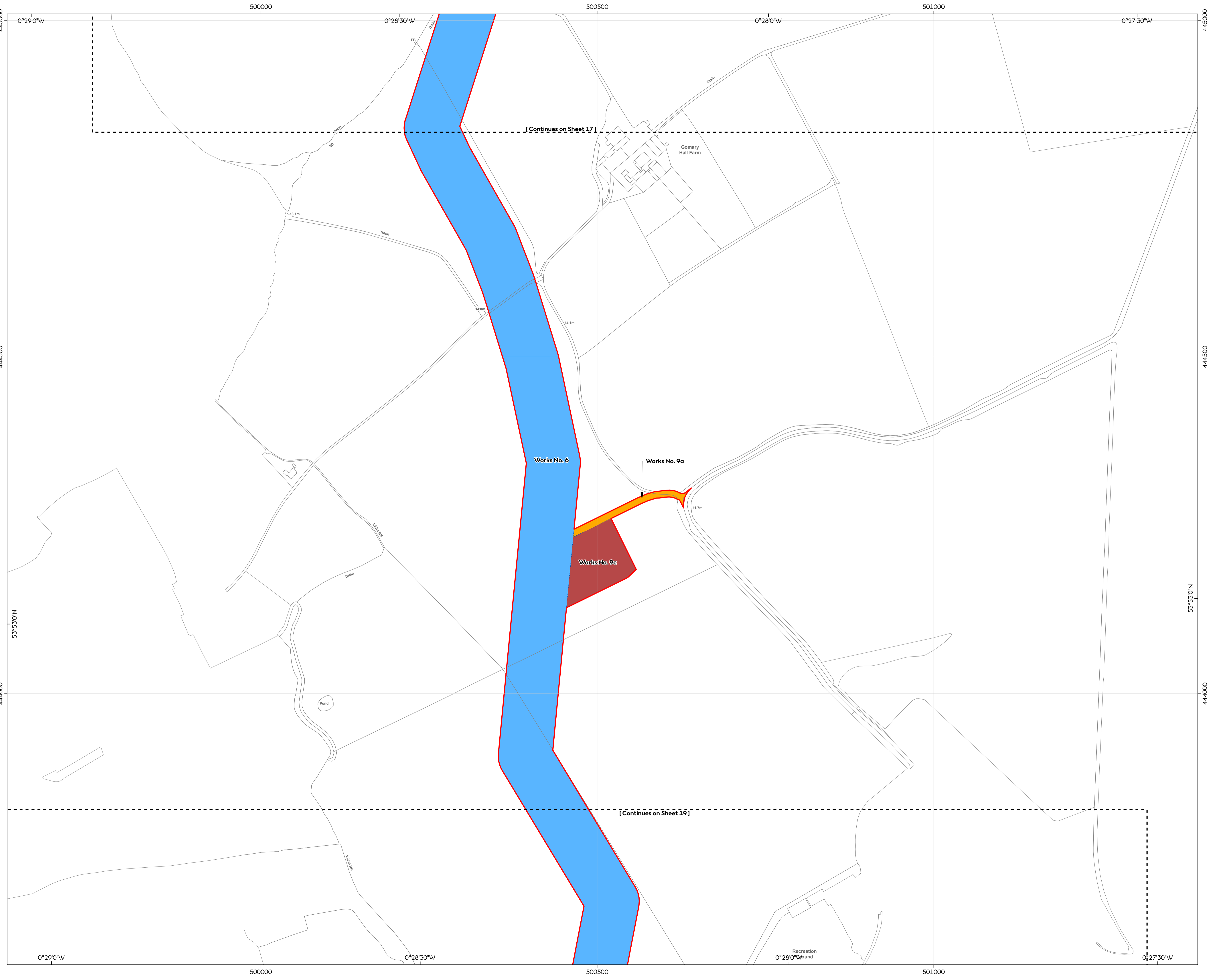
0 25 50 100 Meters

0 25 50 100 Yards

GRID NORTH

REV	REMARKS	DATE
1	Issue for RFP	04/03/2023
A	Updated following PER consultations, for DOD	02/09/2023
B	Updated various onshore project elements, following consultation.	18/09/2023





Onshore Works Plans
Document no: HOW040238
Created by: XDAO0
Checked by: HATOW
Accepted by: KIELY
Approved by: JAMIB



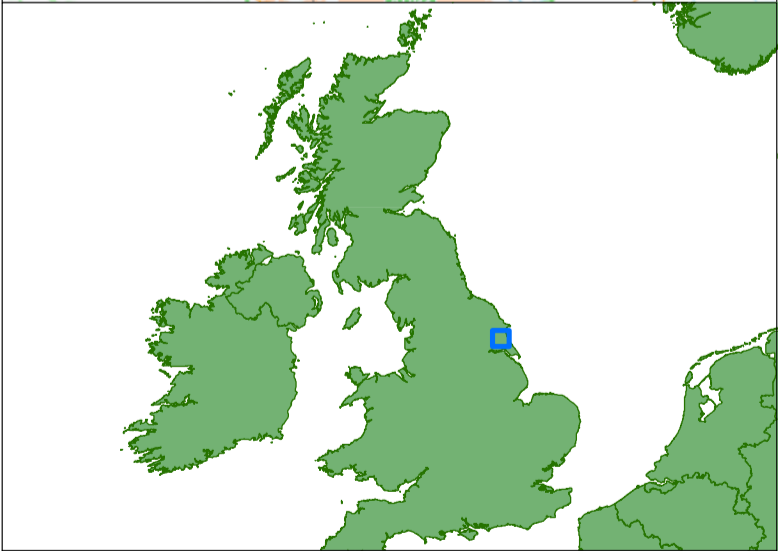
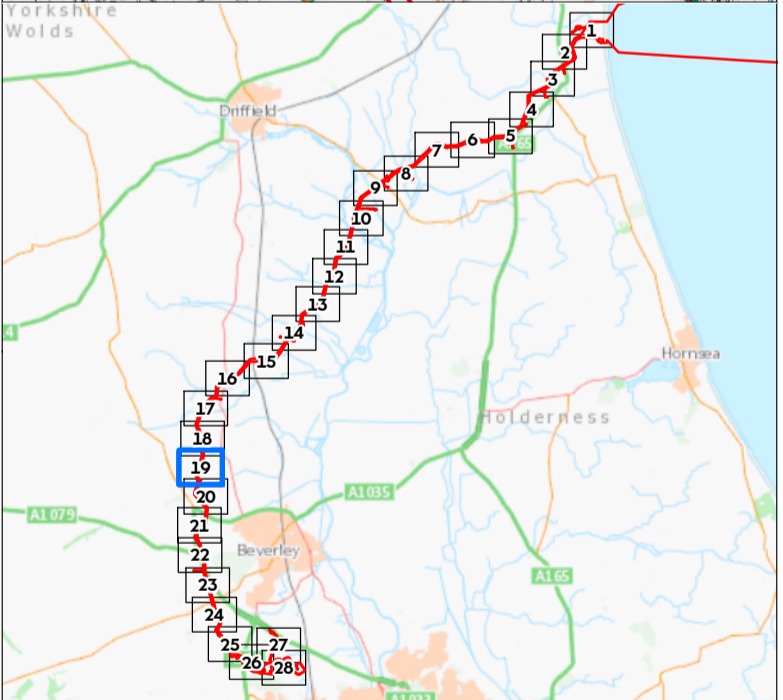
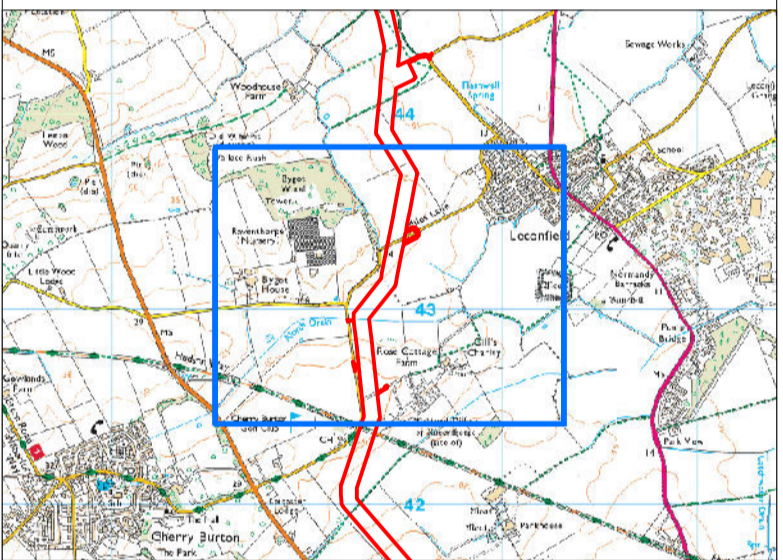
Hornsea Project Four Offshore Wind Farm

Onshore Works Plans Sheet 19 of 28

APFP Regulations Reference : 5(2)(j) Application Document Number : D1.4.2

-  Sheet Boundary
-  Order Limits
-  Work No. 9a; Temporary Access Tracks
-  Work No. 6; Onshore Connection Works

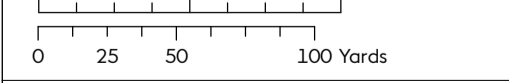
Sources:
 Service Layer Credits: Contains OS data © Crown Copyright and database right 2020.
 © Crown copyright and database rights (2021) Ordnance Survey 0100031673. All rights reserved.



Coordinate system: British National Grid

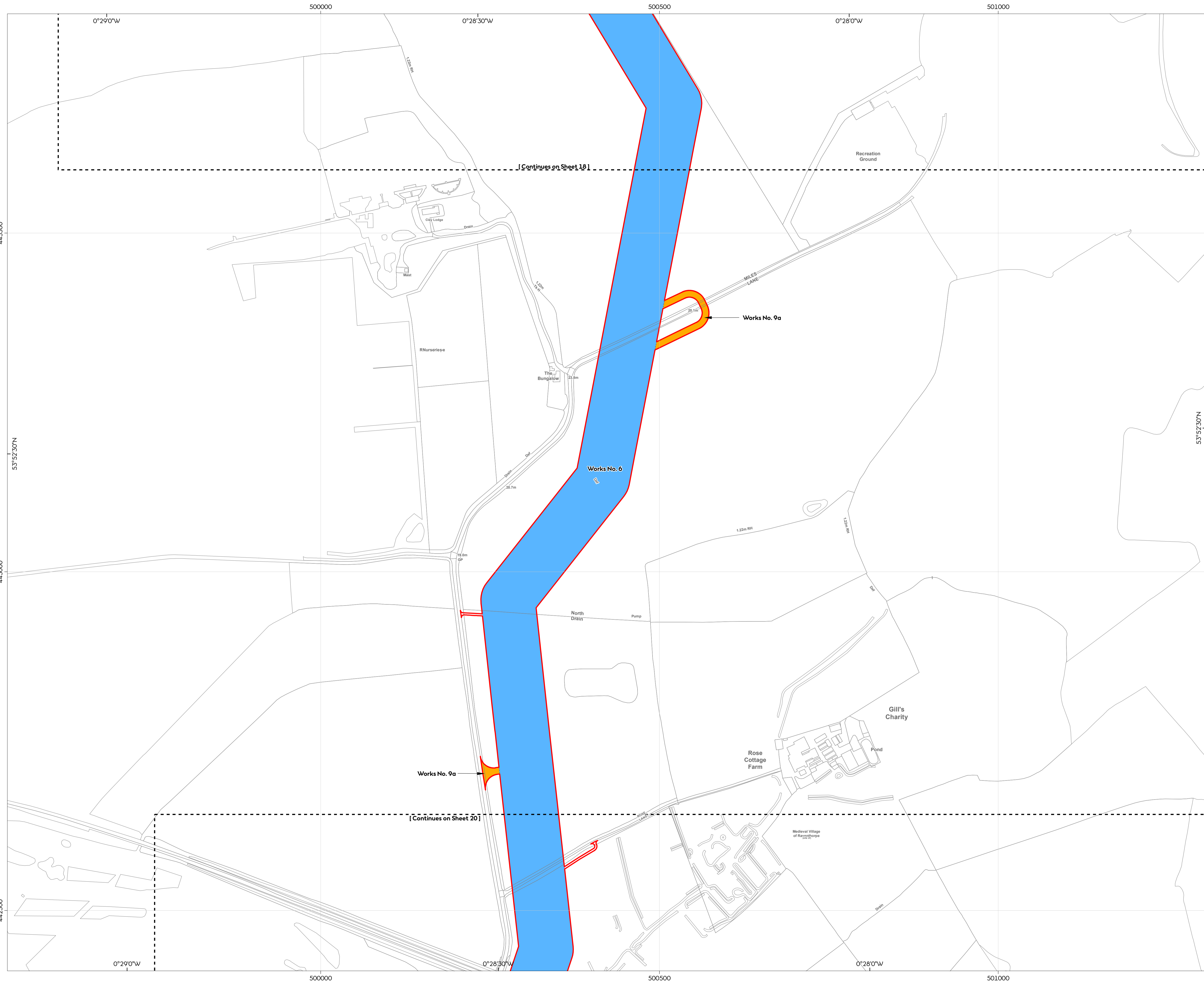
Vertical reference: ODN

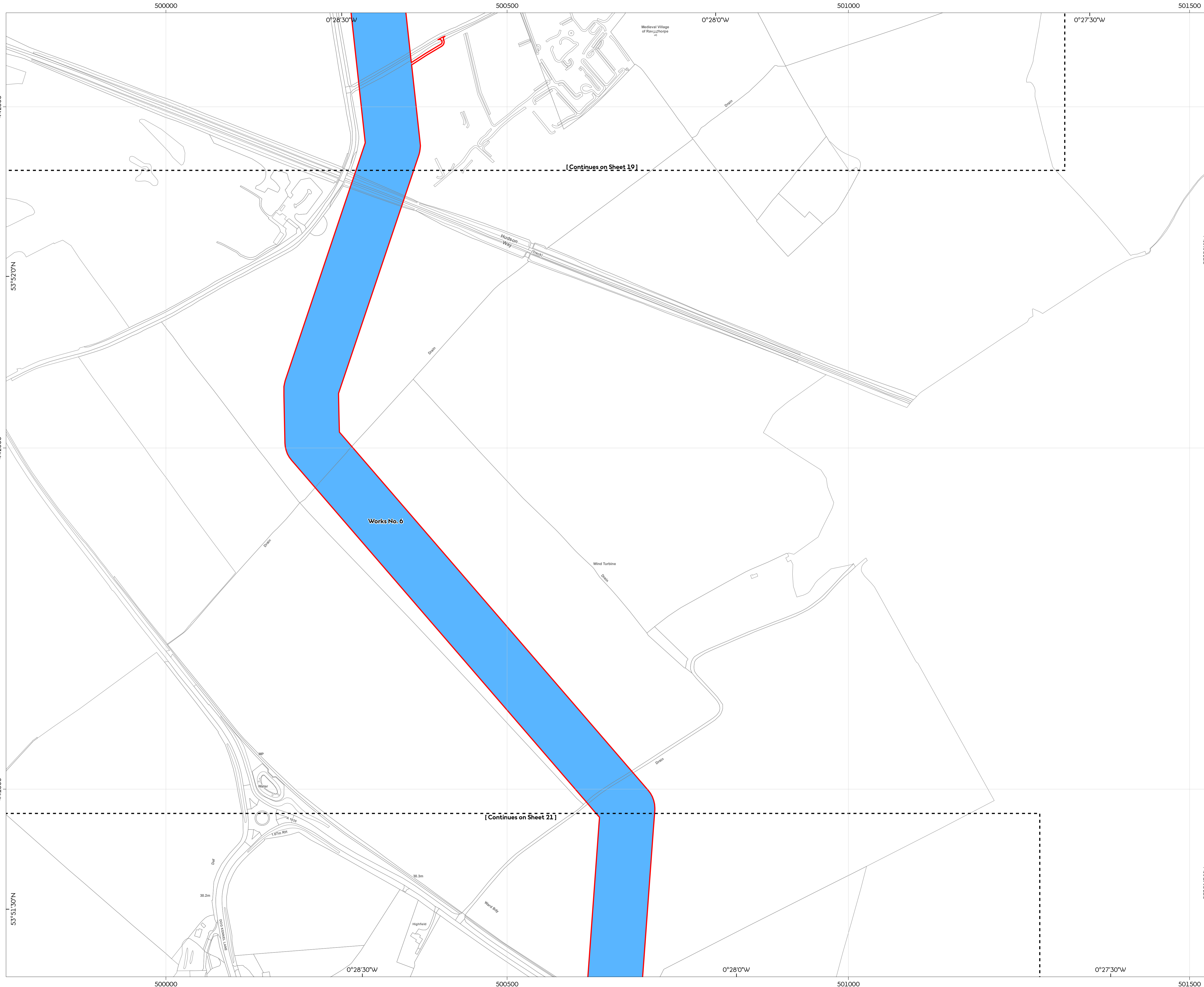
Scale @ A1: 1:2,500



REV	REMARKS	DATE
1	Issue for RFP	18/01/2023
A	Updated following PER consultations, for DOD	02/02/2023
B	Updated various onshore project elements, following consultation	16/02/2023

Onshore Works Plans
 Document no: HOW040238
 Created by: XDAOO
 Checked by: HATOW
 Accepted by: KIELY
 Approved by: JAMIB








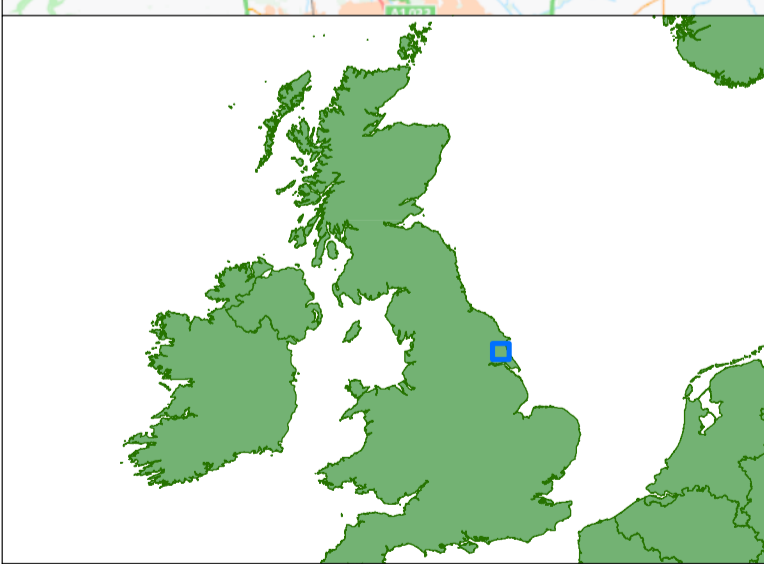
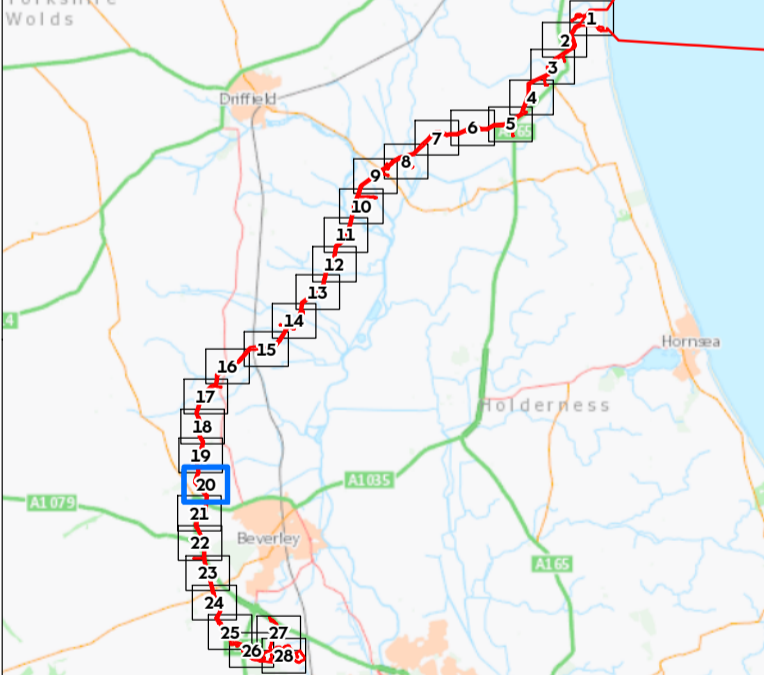
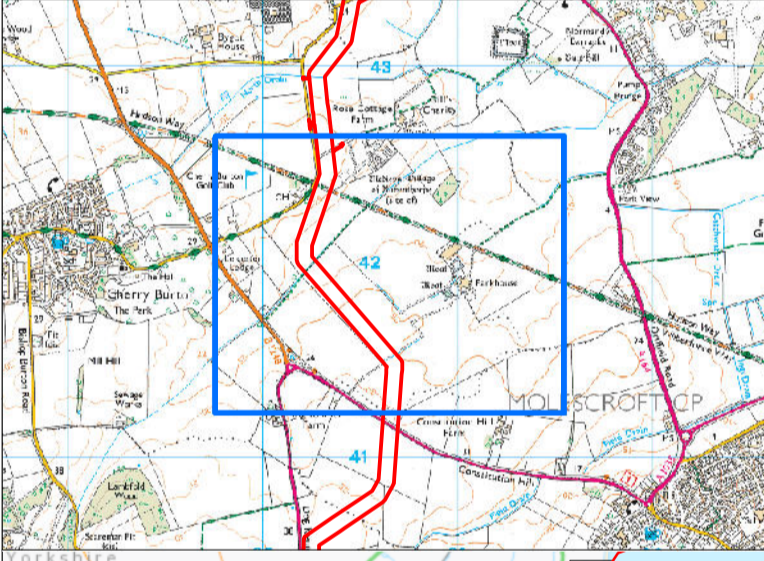
Hornsea Project Four Offshore Wind Farm

Onshore Works Plans Sheet 20 of 28

APFP Regulations Reference: 5(2)(j) Application Document Number: D1.4.2

-  Sheet Boundary
-  Order Limits
-  Work No. 6; Onshore Connection Works

Sources:
 Service Layer Credits: Contains OS data © Crown Copyright and database right 2020.
 © Crown copyright and database rights (2021) Ordnance Survey 0100031673. All rights reserved.



Coordinate system: British National Grid
 Vertical reference: ODN
 Scale @ A1: 1:2,500

0 25 50 100 Meters

0 25 50 100 Yards

GRID NORTH





REV	REVISION	DATE
1	Issue for RFP	04/01/2023
A	Updated following PER consultations, for DOD	02/02/2023
B	Updated various onshore project elements, following consultation	16/02/2023

Onshore Works Plans
 Document no: HOW040238
 Created by: XDAO0
 Checked by: HATOW
 Accepted by: KIELY
 Approved by: JAMIB

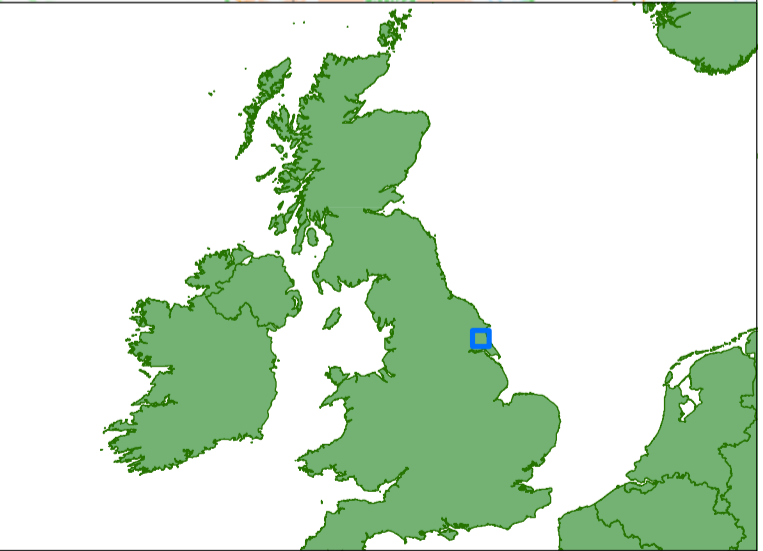
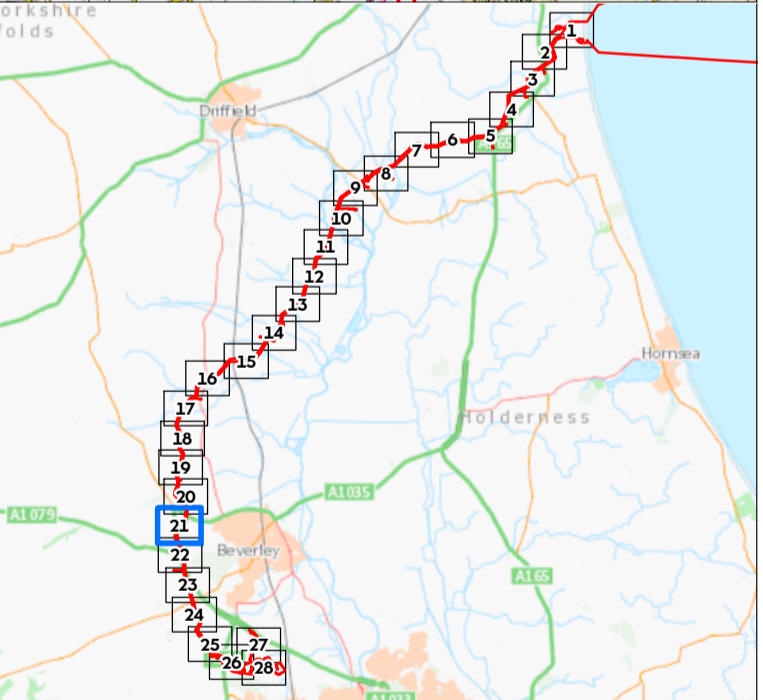
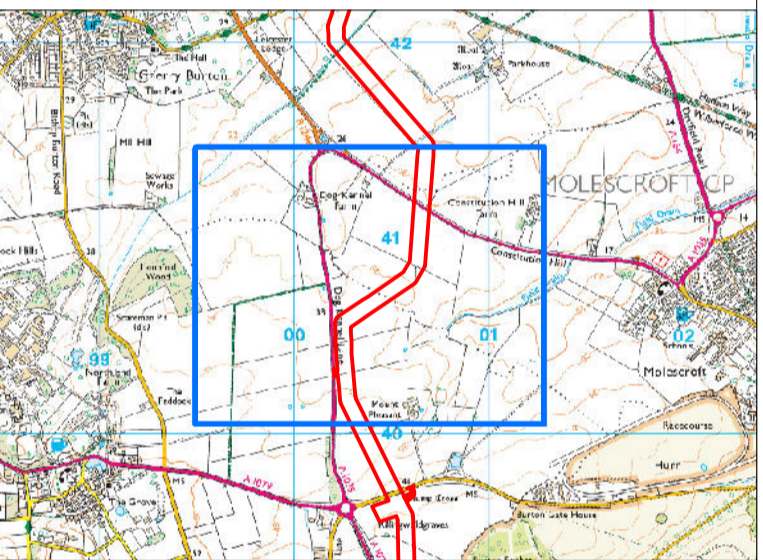


Hornsea Project Four Offshore Wind Farm Onshore Works Plans Sheet 21 of 28

APFP Regulations Reference : 5(2)(j) Application Document Number : D1.4.2

-  Sheet Boundary
-  Order Limits
-  Work No. 9a; Temporary Access Tracks
-  Work No. 6; Onshore Connection Works

Sources:
 Service Layer Credits: Contains OS data © Crown Copyright and database right 2020.
 © Crown copyright and database rights (2021) Ordnance Survey 0100031673. All rights reserved.



Coordinate system: British National Grid
 Vertical reference: ODN
 Scale @ A1: 1:2,500

0 25 50 100 Meters

0 25 50 100 Yards

GRID NORTH

REV	REMARKS	DATE
1	Issue for RFP	04/01/2021
A	Updated following PER consultations, for DOD	02/02/2021
B	Updated various onshore project elements, following consultation	18/02/2021

Onshore Works Plans
 Document no: HOW040238
 Created by: XDACC
 Checked by: HATOW
 Accepted by: KIELY
 Approved by: JAMIB



[Continues on Sheet 20]






[Continues on Sheet 22]

Works No. 6

Works No. 9a

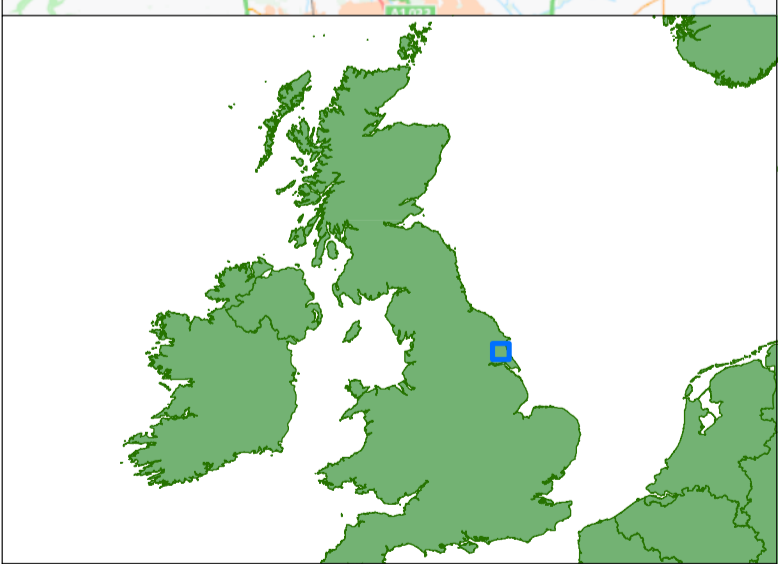
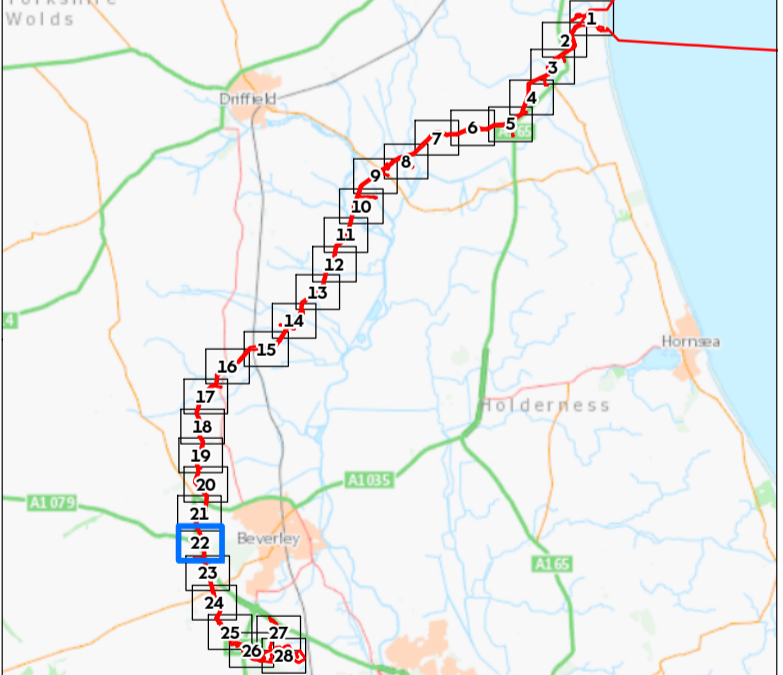
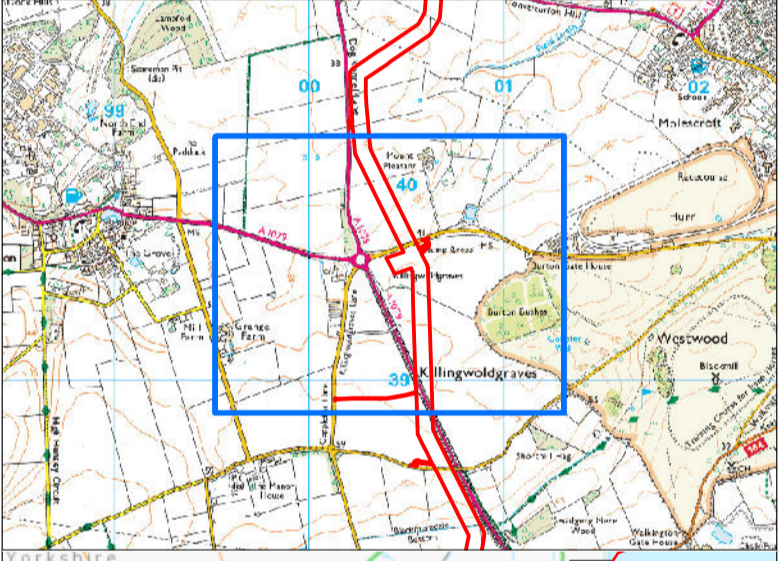
Hornsea Project Four Offshore Wind Farm Onshore Works Plans Sheet 22 of 28

APFP Regulations Reference: 5(2)(j) Application Document Number: DL4.2

-  Sheet Boundary
-  Order Limits
-  Work No. 9a; Temporary Access Tracks
-  Work No. 9c; Temporary Logistics Compounds
-  Work No. 6; Onshore Connection Works



Sources:
 Service Layer Credits: Contains OS data © Crown Copyright and database right 2020.
 © Crown copyright and database rights (2021) Ordnance Survey 0100031673. All rights reserved.




Coordinate system: British National Grid
 Vertical reference: ODN
 Scale @ A1: 1:2,500

0 25 50 100 Meters
 0 25 50 100 Yards

GRID NORTH

REV	REMARKS	DATE
0	Issue for RFP	04/01/2021
A	Updated following PER consultations, for DCD	02/02/2021
B	Updated various onshore project elements, following consultation.	18/02/2021





Onshore Works Plans
 Document no: HOW040238
 Created by: XDAOO
 Checked by: HATOW
 Accepted by: KIELY
 Approved by: JAMIB



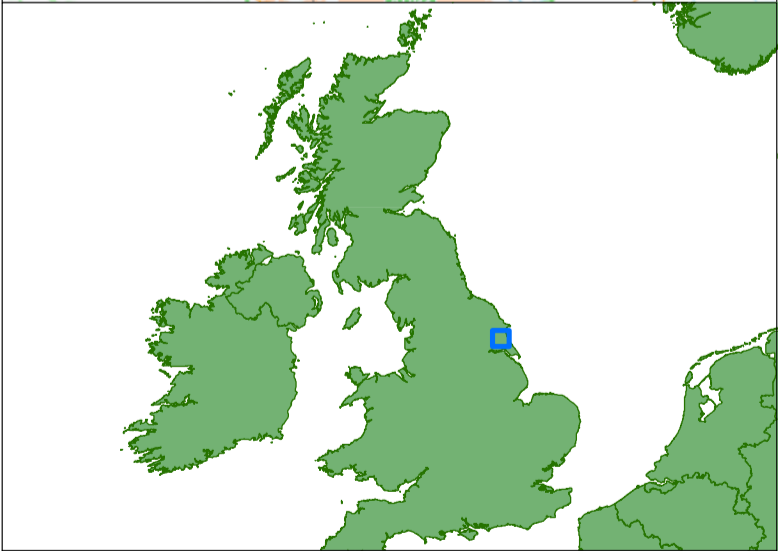
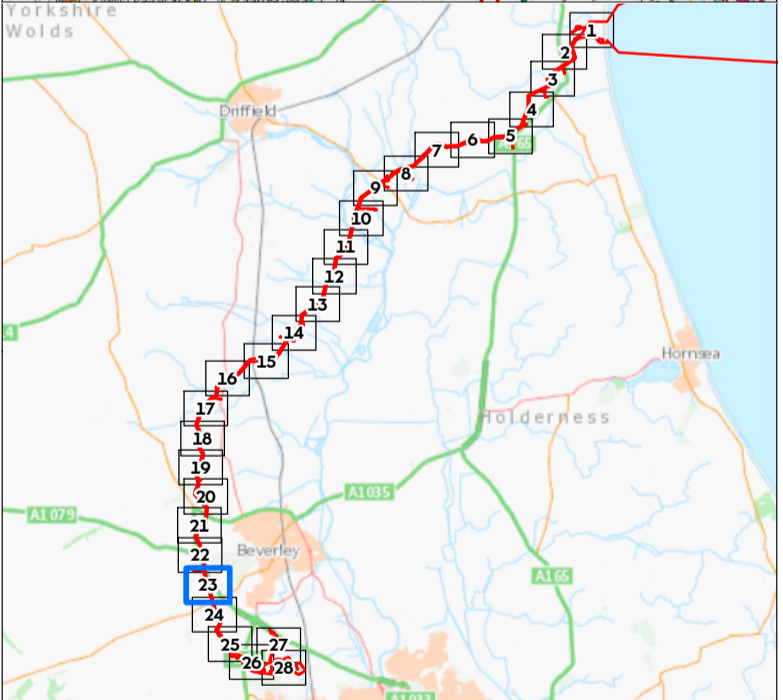
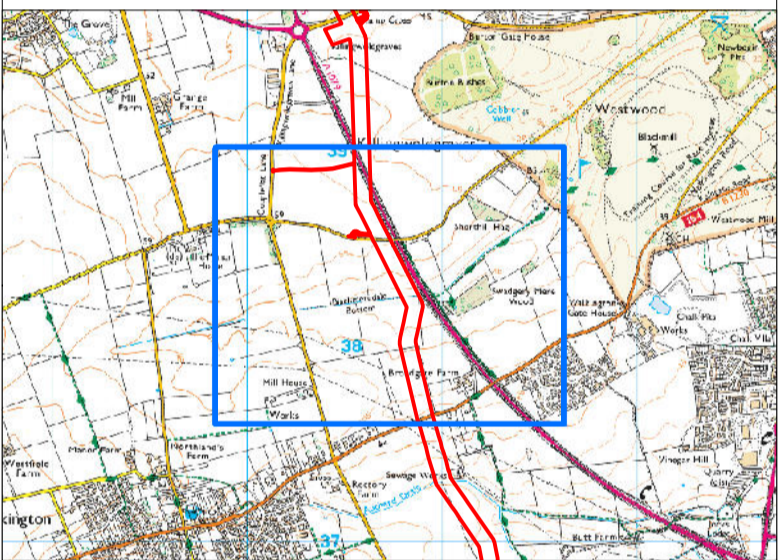
Hornsea Project Four Offshore Wind Farm

Onshore Works Plans Sheet 23 of 28

APFP Regulations Reference: 5(2)(j) Application Document Number: D1.4.2

-  Sheet Boundary
-  Order Limits
-  Work No. 9a; Temporary Access Tracks
-  Work No. 6; Onshore Connection Works

Sources:
 Service Layer Credits: Contains OS data © Crown Copyright and database right 2020.
 © Crown copyright and database rights (2021) Ordnance Survey 0100031673. All rights reserved.



Coordinate system: British National Grid
 Vertical reference: ODN
 Scale @ A1: 1:2,500

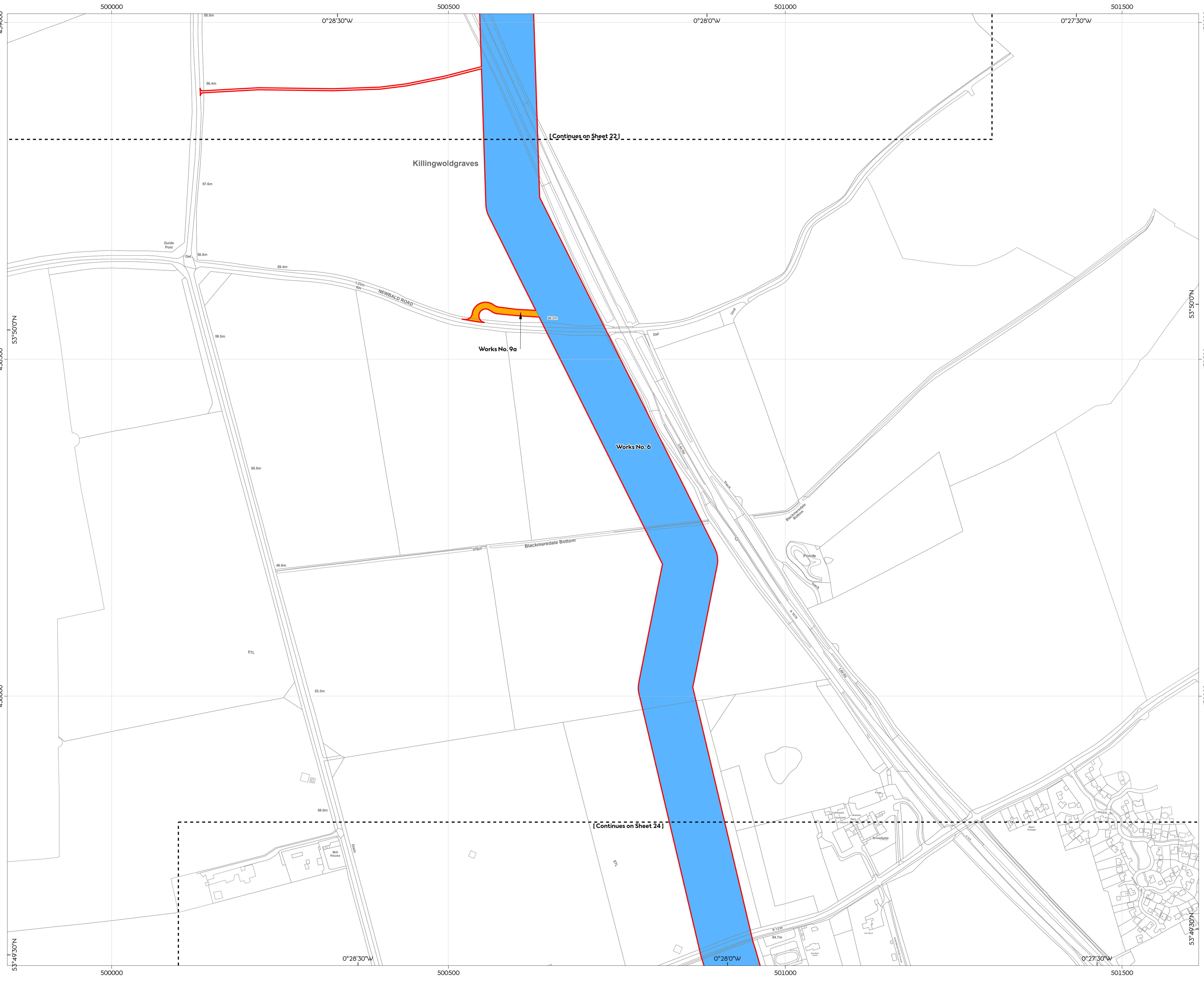
0 25 50 100 Meters

0 25 50 100 Yards

GRID NORTH

REV	REMARKS	DATE
1	Final issue for RFP	04/01/2023
A	Updated following PER consultations, for DOD	02/02/2023
B	Updated various onshore project elements, following consultation	16/02/2023

Onshore Works Plans
 Document no: HOW040238
 Created by: XD400
 Checked by: HATOW
 Accepted by: KIELY
 Approved by: JAMIB



[Continues on Sheet 22]

[Continues on Sheet 24]

Works No. 9a

Works No. 6

Killingwoldgraves

NEWBALD ROAD

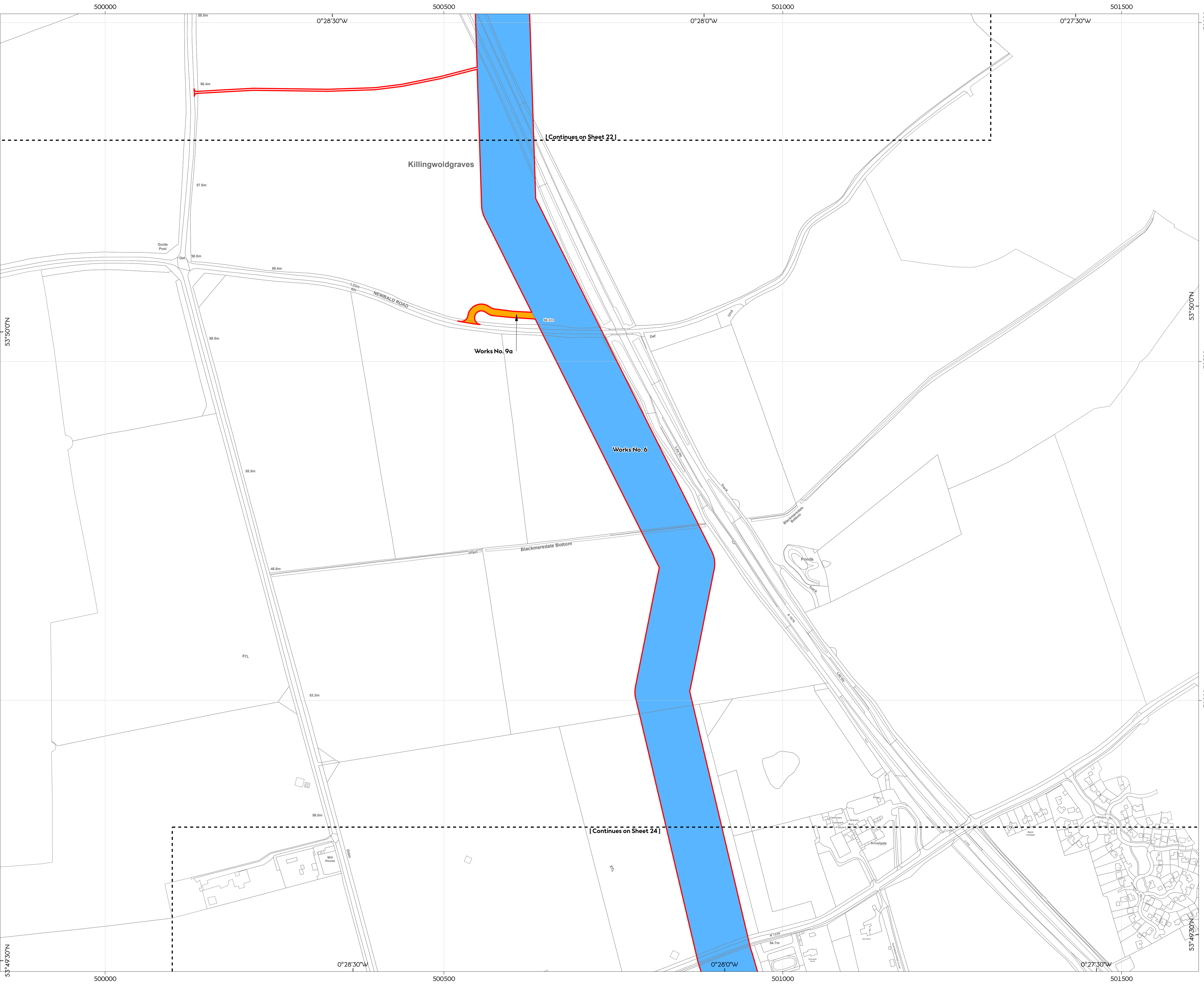
Blackmeredale Bottom

ETL

Mill House

W1220

84.7m



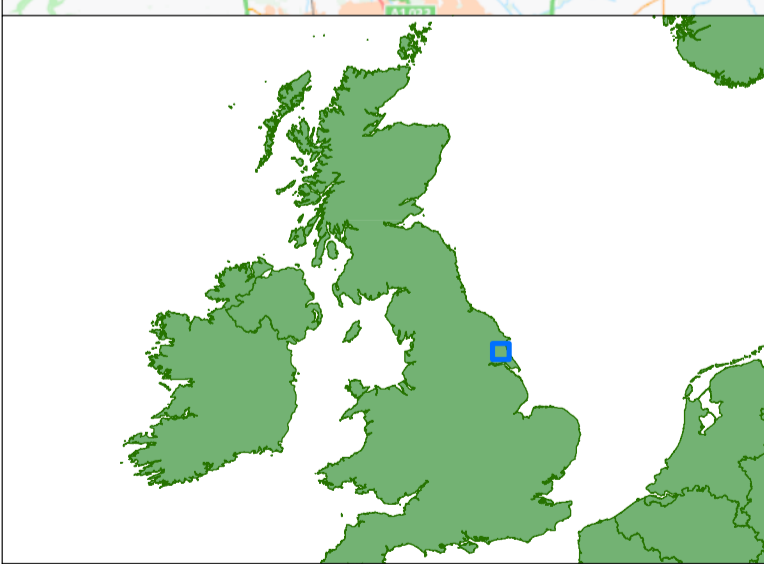
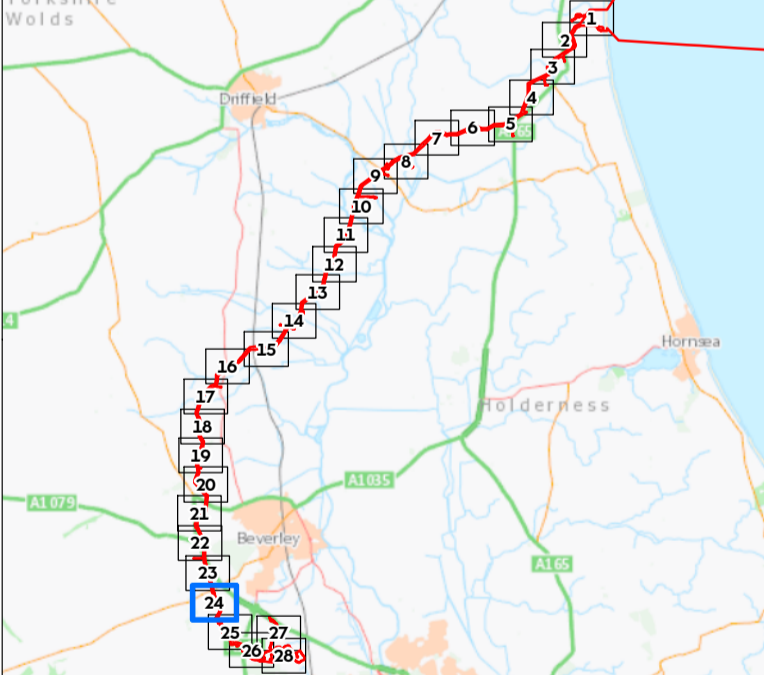
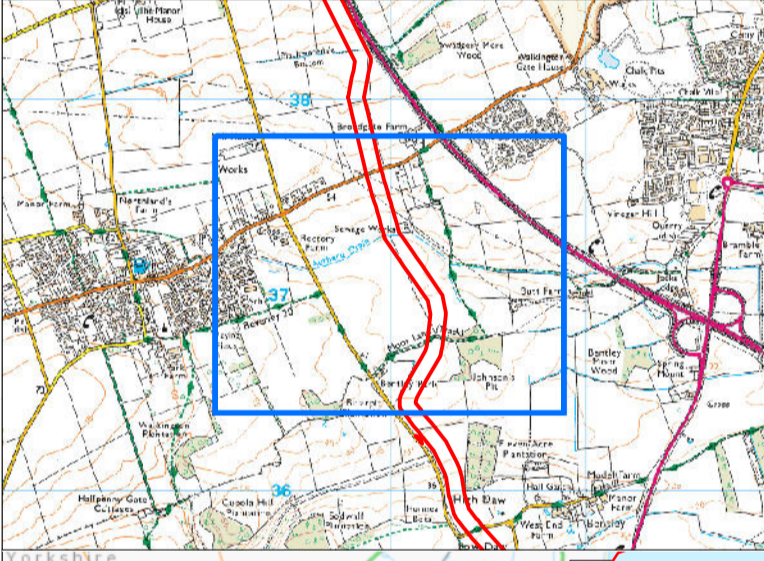


Hornsea Project Four Offshore Wind Farm Onshore Works Plans Sheet 24 of 28

APFP Regulations Reference: 5(2)(j) Application Document Number: D1.4.2

- Sheet Boundary
- Order Limits
- Work No. 6; Onshore Connection Works

Sources:
 Service Layer Credits: Contains OS data © Crown Copyright and database right 2020.
 © Crown copyright and database rights (2021) Ordnance Survey 0100031673. All rights reserved.



Coordinate system: British National Grid
 Vertical reference: ODN
 Scale @ A1: 1:2,500

0 25 50 100 Meters
 0 25 50 100 Yards

GRID NORTH






REV	REMARKS	DATE
0	Issue for RFP	04/01/2023
A	Updated following PER consultations, for DCD	02/02/2023
B	Updated various onshore project elements, following consultation	16/02/2023

Onshore Works Plans
 Document no: HOW040238
 Created by: XDAOO
 Checked by: HATOW
 Accepted by: KIELY
 Approved by: JAMIB

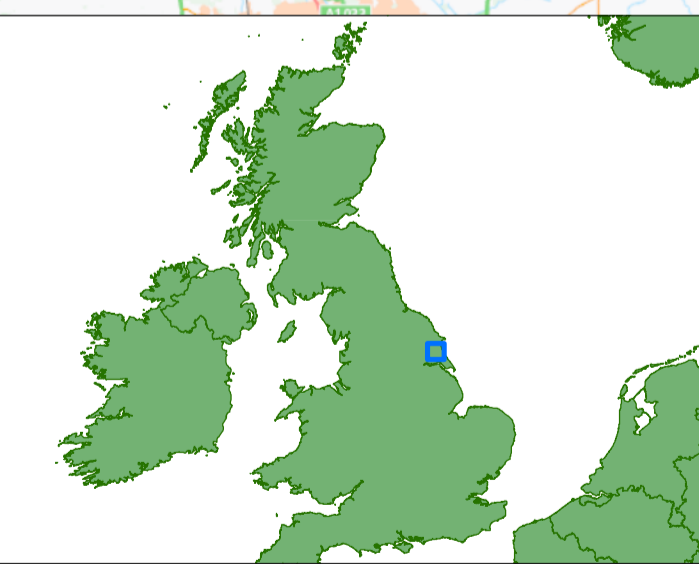
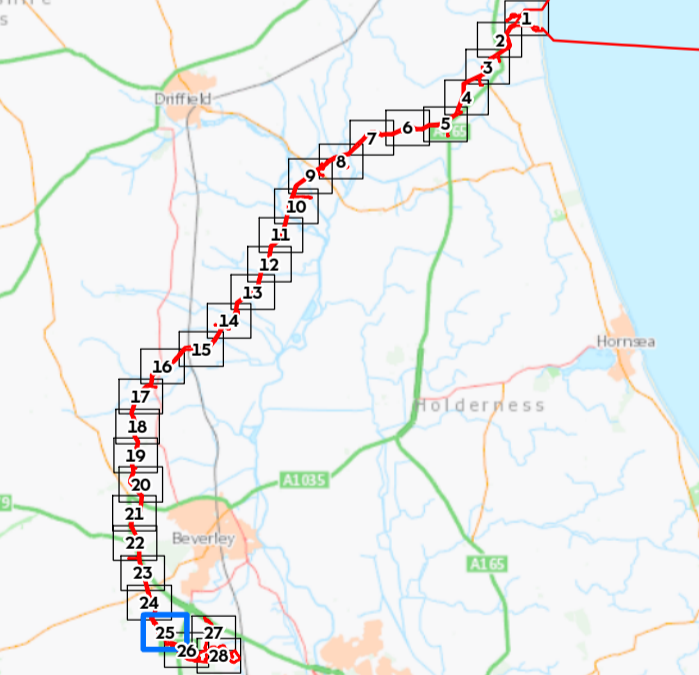
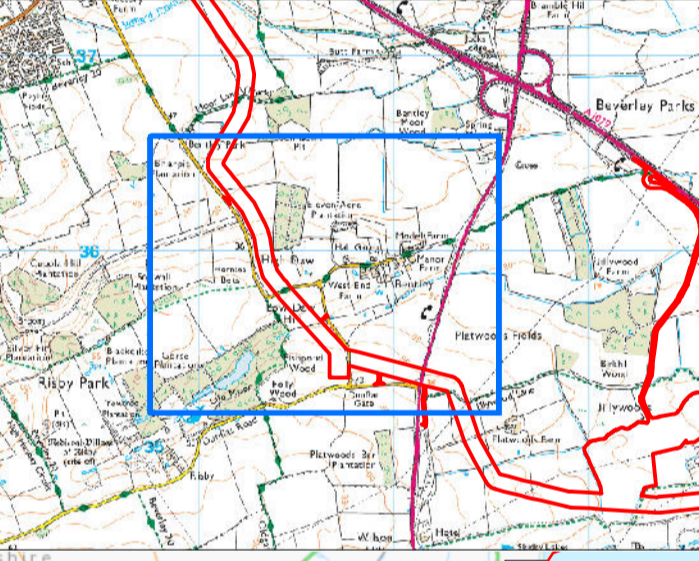
Hornsea Project Four Offshore Wind Farm

Onshore Works Plans Sheet 25 of 28

APFP Regulations Reference: 5(2)(j) Application Document Number: D1.4.2

-  Sheet Boundary
-  Order Limits
-  Work No. 9a; Temporary Access Tracks
-  Work No. 9c; Temporary Logistics Compounds
-  Work No. 6; Onshore Connection Works

Sources:
Service Layer Credits: Contains OS data © Crown Copyright and database right 2020.
© Crown copyright and database rights (2021) Ordnance Survey 0100031673. All rights reserved.



Coordinate system: British National Grid
Vertical reference: ODN
Scale @ A1: 1:2,500

0 25 50 100 Meters

0 25 50 100 Yards

GRID NORTH

REV	REMARKS	DATE
1	Issue for RFP	18/01/2023
A	Updated following PER consultations, for DOD	02/02/2023
B	Updated various onshore project elements, following consultation	16/02/2023

Onshore Works Plans
Document no: HOW040238
Created by: XDAO
Checked by: HATOW
Accepted by: KIELY
Approved by: JAMIB



436500
436000
435500

501000 501500 502000 502500

0°28'0"W 0°27'30"W 0°27'0"W

53°48'30"N 53°48'30"N

436500
436000
435500

501000 501500 502000 502500

0°28'0"W 0°27'30"W 0°27'0"W

53°48'30"N 53°48'30"N

[Continues on Sheet 24]

[Continues on Sheet 26]

Works No. 9a

Works No. 6

Low Daw Hill

Works No. 9c

Works No. 9a

Works No. 9a

Hall Garth

Bentley

Manor Farm

Platwoods Fields

DUNFLAT GATE

DUNFLAT ROAD

1.83m RH

63.2m

39.8m

35.9m

37.5m

33.0m

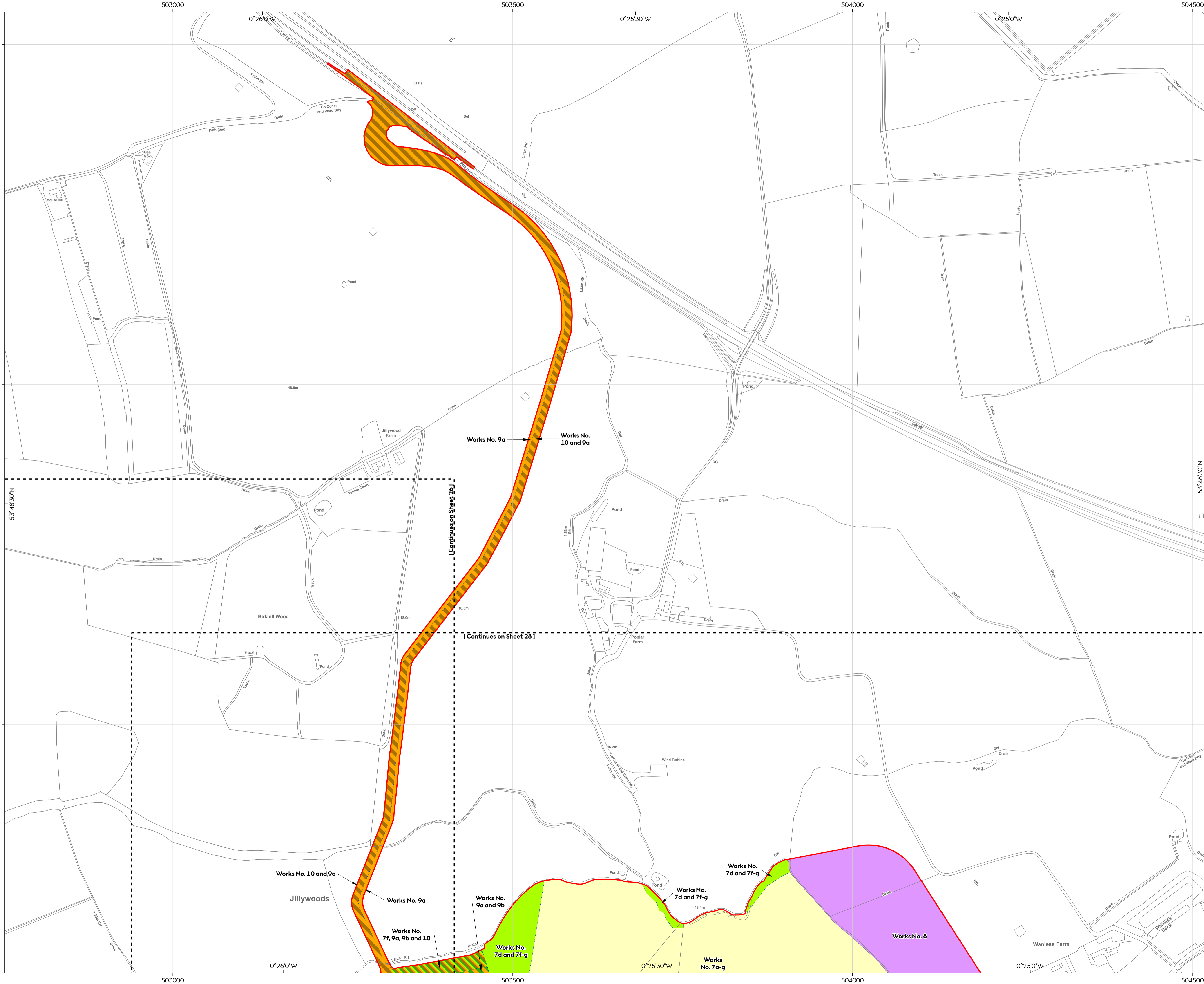
31.6m

29.7m

27.5m

61.2m

61.2m

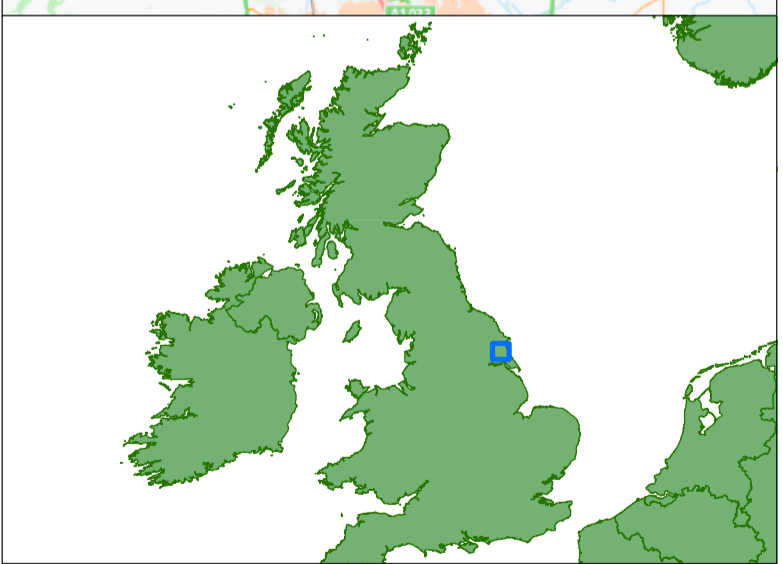
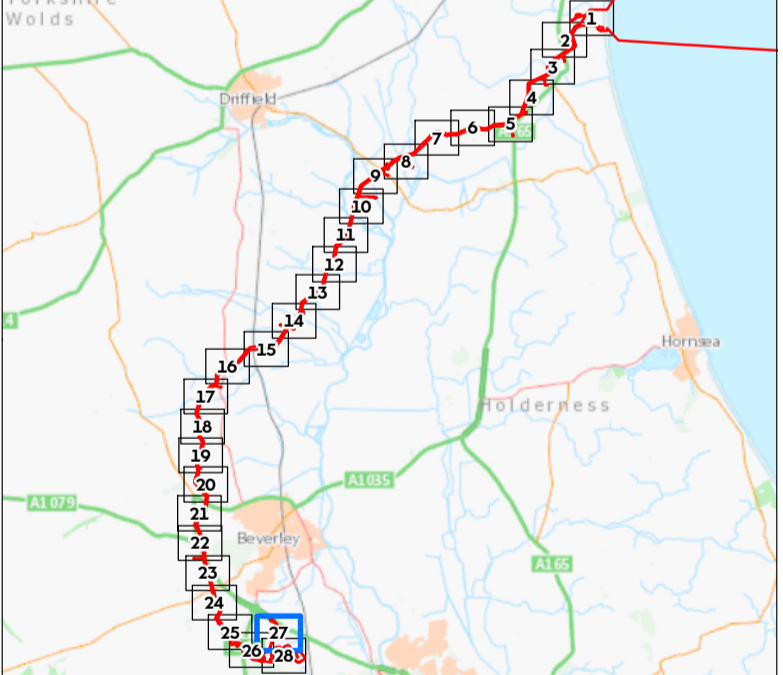
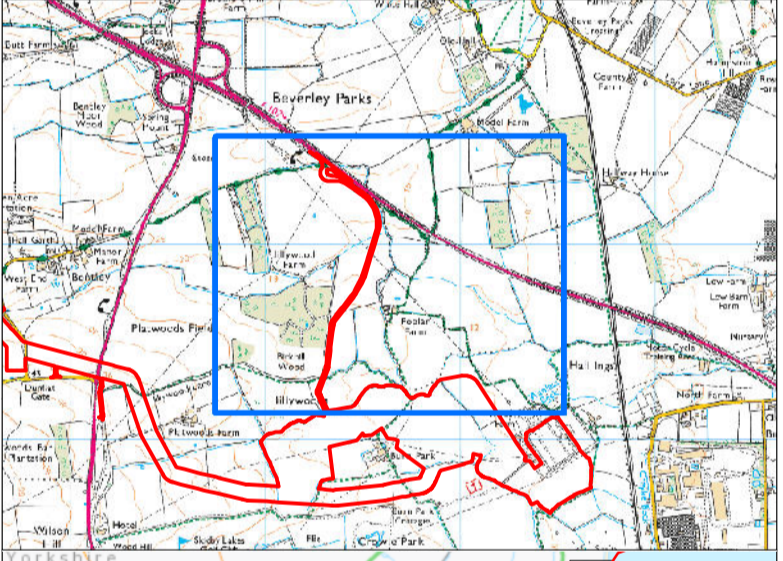


Hornsea Project Four Offshore Wind Farm Onshore Works Plans Sheet 27 of 28

APFP Regulations Reference - 5(2)(i) Application Document Number : D1.4.2

- Sheet Boundary
- Order Limits
- Work No. 7f; Landscaping
Work No. 9a; Temporary Access Tracks
Work No. 9b; Temporary Works Area
Work No. 10; Permanent Access Track and Footpaths
- Work No. 9a; Temporary Access Tracks
Work No. 10; Permanent Access Track and Footpaths
- Work No. 9a; Temporary Access Tracks
- Work No. 7a; Onshore HVDC/HVAC Substation
Work No. 7b; Energy Balancing Infrastructure
Work No. 7c; Cable Circuits & Electrical Circuit Ducts
Work No. 7d; Access Tracks and Footpaths
Work No. 7e; Attenuation Feature
Work No. 7f; Landscaping
Work No. 7g; Onshore Construction Works
- Work No. 7d; Access Tracks and Footpaths
Work No. 7f; Landscaping
Work No. 7g; Onshore Construction Works
- Work No. 8; Onshore Connection Works
- Work No. 9a; Temporary Access Tracks
Work No. 9b; Temporary Works Area

Sources:
Service Layer Credits: Contains OS data © Crown Copyright and database right 2020.
© Crown copyright and database rights (2021) Ordnance Survey 0100031673. All rights reserved.

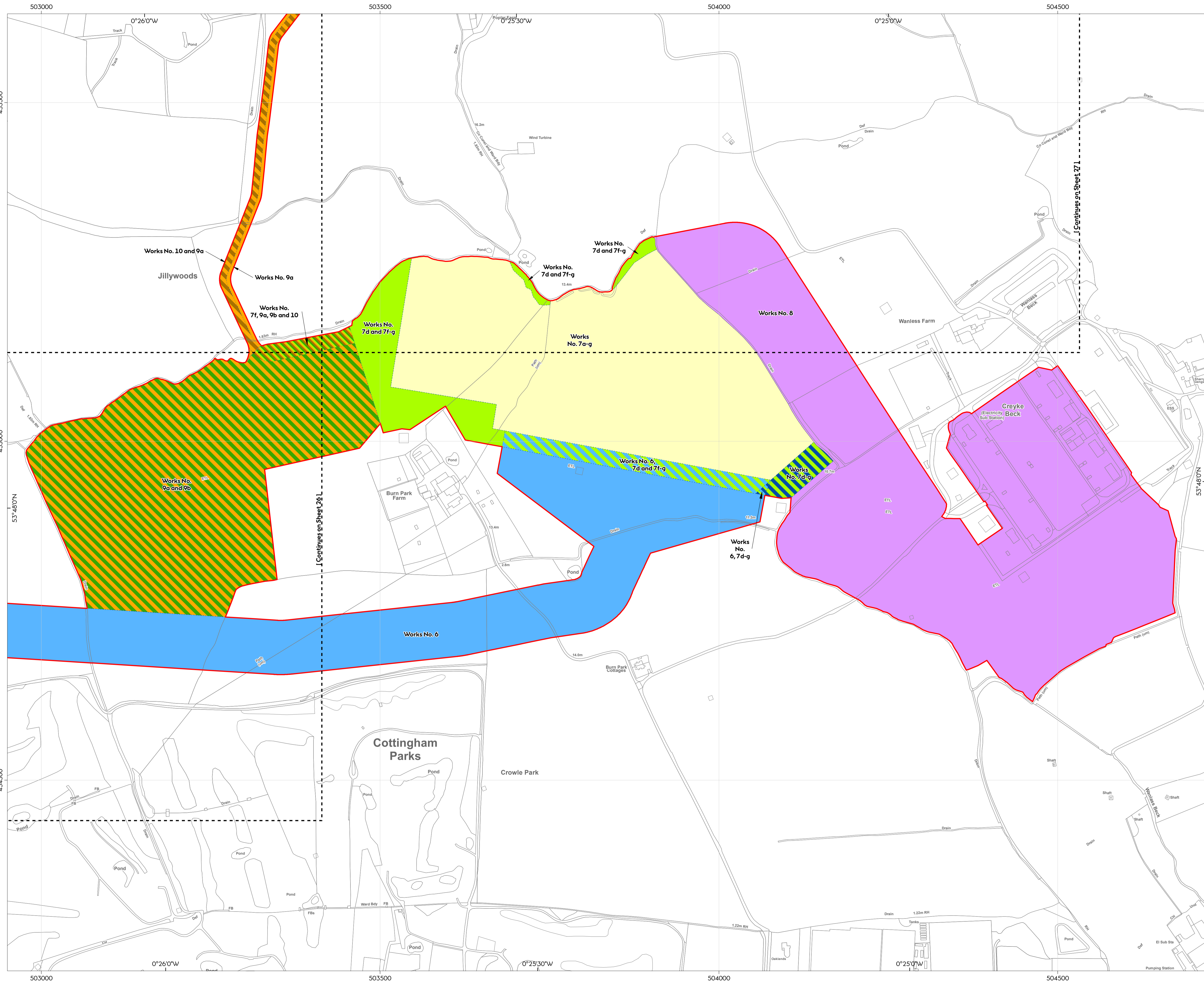


Coordinate system: British National Grid
Vertical reference: ODN
Scale @ A1: 1:2,500
0 25 50 100 Meters
0 25 50 100 Yards
GRID NORTH

REV	REMARKS	DATE
1	Issue for RFP	18/01/2023
A	Updated following PER consultation, for DOD	02/02/2023
B	Updated various onshore project elements, following consultation	16/02/2023

Onshore Works Plans
Document no: HOW040238
Created by: XDAO
Checked by: HATOW
Accepted by: KIELY
Approved by: JAMIB



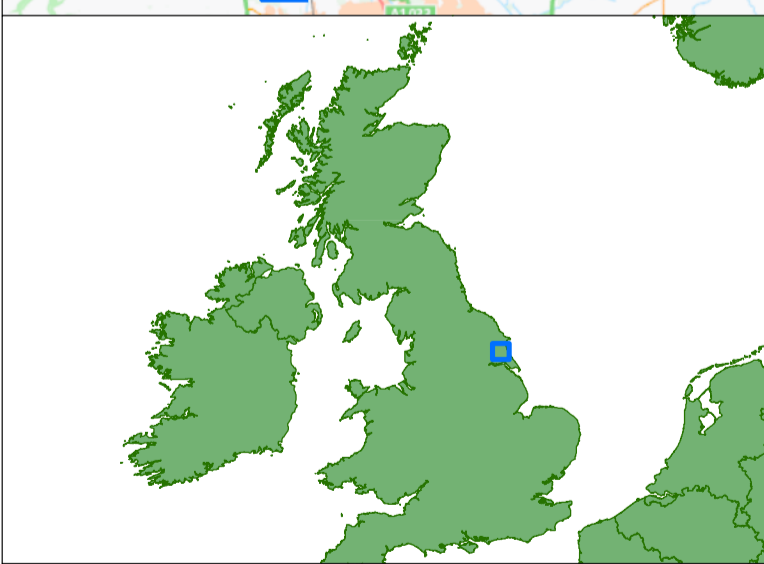
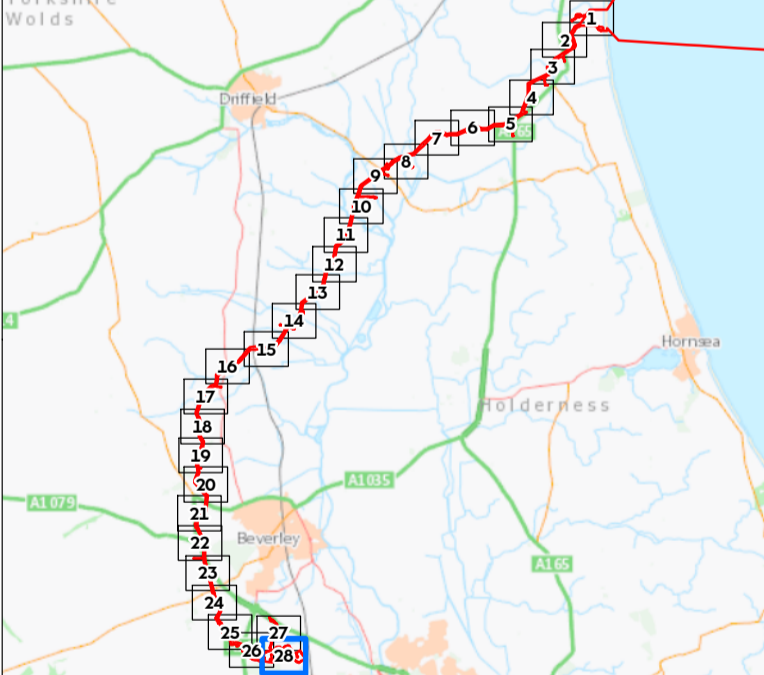
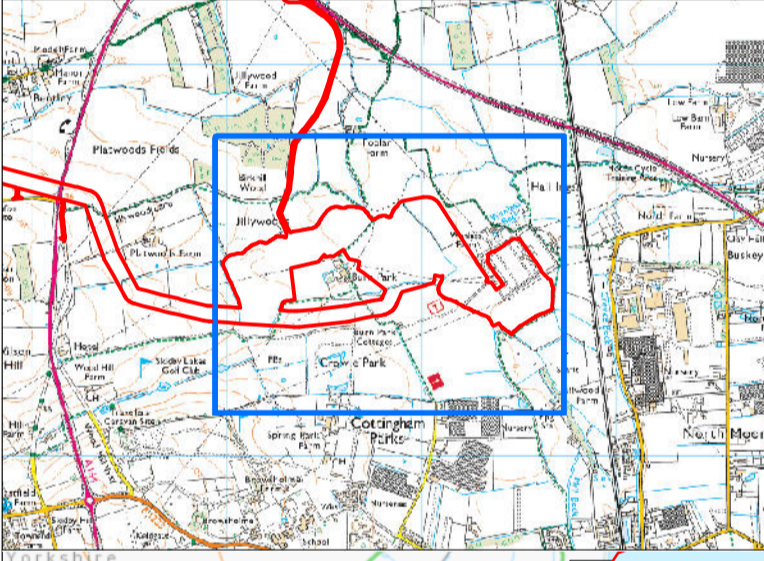


Hornsea Project Four Offshore Wind Farm Onshore Works Plans Sheet 28 of 28

APFP Regulations Reference : 5(2)(i) Application Document Number : D1.4.2

- Sheet Boundary
- Order Limits
- Work No. 7f; Landscaping
Work No. 9a; Temporary Access Tracks
Work No. 9b; Temporary Works Area
Work No. 10; Permanent Access Track and Footpaths
- Work No. 9a; Temporary Access Tracks
Work No. 10; Permanent Access Track and Footpaths
- Work No. 9a; Temporary Access Tracks
- Work No. 6; Onshore Connection Works
- Work No. 7a; Onshore HVDC/HVAC Substation
Work No. 7b; Energy Balancing Infrastructure
Work No. 7c; Cable Circuits & Electrical Circuit Ducts
Work No. 7d; Access Tracks and Footpaths
Work No. 7e; Attenuation Feature
Work No. 7f; Landscaping
Work No. 7g; Onshore Construction Works
- Work No. 7d; Access Tracks and Footpaths
Work No. 7e; Attenuation Feature
Work No. 7f; Landscaping
Work No. 7g; Onshore Construction Works
- Work No. 7d; Access Tracks and Footpaths
Work No. 7f; Landscaping
Work No. 7g; Onshore Construction Works
- Work No. 6; Onshore Connection Works
Work No. 7d; Access Tracks and Footpaths
Work No. 7g; Onshore Construction Works
- Work No. 6; Onshore Connection Works
Work No. 7d; Access Tracks and Footpaths
Work No. 7e; Attenuation Feature
Work No. 7f; Landscaping
Work No. 7g; Onshore Construction Works
- Work No. 8; Onshore Connection Works
- Work No. 9a; Temporary Access Tracks
Work No. 9b; Temporary Works Area

Sources:
Service Layer Credits: Contains OS data © Crown Copyright and database right 2020.
© Crown copyright and database rights (2021) Ordnance Survey 0100031673. All rights reserved.



Coordinate system: British National Grid
Vertical reference: ODN
Scale @ A1: 1:2,500

0 25 50 100 Meters

0 25 50 100 Yards

GRID NORTH

REV	REMARKS	DATE
1	Issue for RFP	18/01/2023
A	Updated following PER consultation, for DOD	02/02/2023
B	Updated various onshore project elements, following consultation	18/02/2023

Onshore Works Plans
Document no: HOW040238
Created by: XDAOO
Checked by: HATOW
Accepted by: KIELY
Approved by: JAMIB